DATED 25th January **2019**

THE NATIONAL GRID
(NORTH LONDON REINFORCEMENT PROJECT)
ORDER 2014

GENERAL VESTING DECLARATION

BDB PITMANS

Registered Office
50 Broadway
London, SW1H 0BL
DX 2317 Victoria

51 Hills Road
Cambridge, CB2 1NT
DX 5814 Cambridge

107 Cheapside
London, EC2V 6DN
DX 133108 Cheapside 2

The Anchorage
34 Bridge Street
Reading, RG1 2LU
DX 146420 Reading 21

47 Castle Street
Reading, RG1 7SR
DX 146420 Reading 21

46 The Avenue
Southampton, SO17 1AX
DX 38516 Southampton 3

T +44 (0)345 222 9222

W www.bdbpitmans.com

THE NATIONAL GRID (NORTH LONDON REINFORCEMENT PROJECT) ORDER 2014

This **GENERAL VESTING DECLARATION** is made on the 25th day of January 2019 by NATIONAL GRID ELECTRICITY TRANSMISSION PLC (the **Company**)

WHEREAS:

(A) On 16 April 2014 an order entitled 'The National Grid (North London Reinforcement Project) Order 2014' (the **Order**) was made by the authority of the Secretary of State for Energy and Climate Change (the **Secretary of State**) under the powers conferred on him by section 114 of the Planning Act 2008 authorising the Company to acquire the land and/or rights over land and/or to impose the restrictive covenants specified in the Second Schedule.

(B) Notice of the Secretary of State's determination to make the Order was published in the following newspapers on the following dates:

Enfield Independent - Wednesday, 30 April 2014

Epping Forest Guardian – Thursday, 1 May 2014

Waltham Forest Guardian - Thursday, 1 May 2014

Haringey Independent - Friday, 2 May 2014

(C) The Order came into force on 7 May 2014.

(D) Subsequent notices given and first published in the Enfield Independent on 21 November 2018 and in the Waltham Forest Guardian on 22 November 2018 and in the Epping Forest Guardian on 22 November 2018 and in the Tottenham & Wood Green Independent on 23 November 2018 respectively (the s3 Notices), before the service of any notice to treat in respect of any of the land, interests, rights and restrictions described in the Second Schedule, included the particulars specified in section 3(3) of the Act, as modified by the Order.

(E) The notices referred to in (D) above did not specify a period longer than two months beginning with the date of publication of the s3 Notices as the period before the end of which this general vesting declaration could not be executed.

NOW THIS DEED WITNESSETH that, in exercise of the powers conferred on it by section 4 of the Act as applied and modified by article 27 of the Order, the Company hereby declares as follows:

1 Vesting of Land and Rights and Restrictions

1.1 As from the Vesting Date (save insofar that they comprise or affect interests of Excluded Persons in such land) in relation to each Plot listed in column 1 and described in column 2 of the Second Schedule:

1.1.1 the Permanent Land listed in column 4 of the Second Schedule (being the whole or part of the lands authorised to be acquired by the Order) and more particularly delineated on the Plans together with the right to enter upon and take possession of such land; and

1.1.2 the Rights listed in column 4 of the Second Schedule; and

1.1.3 the right to impose the Restrictions listed in column 5 of the Second Schedule

shall vest in the Company.

2 Benefit of Rights and Restrictions

In relation to each Plot the Rights described in column 4 of the Second Schedule shall vest in and be exercisable and the benefit of the Restrictions described in column 5 of the Second Schedule shall vest in and be enforceable by the Company and all those authorised by the Company from time to time for the benefit of and for all purposes connected with the Company's Undertaking.

3 Preservation of Existing Rights

To the extent specified in the relevant Article 26(7) Notice this Declaration shall not have the effect of extinguishing a right over Vested Property or Owner's Retained Land in respect of which an Article 26(7) Notice has previously been given.

4 The Company's Covenants

4.1 The Company covenants with each Owner so as to bind the Company's Undertaking and for the benefit and protection of the Owner's Retained Land:

4.1.1 when exercising any of the Rights upon the Owner's Retained Land, to comply with the requirements of Section 29 of the Electricity Act 1989;

4.1.2 to make good to the reasonable satisfaction of the Owner any damage caused to the Owner's Retained Land or to any buildings, structures, trees, crops, deadstock or livestock on it caused by the exercise of any of the Rights or (if and to the extent that such damage cannot be made good) to compensate the Owner for any such damage; and

4.1.3 if required by the Owner, to remove from the Owner's Retained Land all timber, etc. cut by the Company and to leave the corresponding parts of the Owner's Retained Land neat and tidy.

5 Minor Tenancies

For the purposes of section 2(2) of the Act, the specified period in relation to the land comprised in this Declaration is 1 year and 1 day.

6 Definitions and Interpretation

6.1 In this Declaration wherever the context permits:

6.1.1 the capitalised terms appearing in this Declaration have the respective meanings assigned to them by the First Schedule;

6.1.2 references to 'the **Owner**' include the Owner's personal representatives, successors in title or permitted assigns;

6.1.3 references to 'the **Company**' include the Company's assignees and the successors in title to the Company's Undertaking;

6.1.4 where a party is placed under a restriction in this Deed the restriction is to be deemed to include the obligation on that party not to permit or suffer any infringement of the restriction;

6.1.5 all obligations (including restrictions) given or undertaken by or imposed upon more than one person in the same capacity are given or undertaken by or imposed upon them jointly and severally;

6.1.6 headings are for ease of reference only and are not to be taken into account in the interpretation of the provisions to which they refer;

6.1.7 references to clauses and schedules are references to the relevant clause in or schedule to this Declaration;

6.1.8 words denoting the singular include the plural and vice versa;

6.1.9 references to any statutes or statutory instruments include any statute or statutory instrument amending, consolidating or replacing them respectively from time to time in force, and references to a statute include statutory instruments and regulations made pursuant to it;

6.1.10 references to **persons** includes persons, firms and companies;

6.1.11 words importing one gender include both other genders;

6.1.12 in relation to a Plot the description of the **Plot** in the Second Schedule reflects the description used in the 'Book of Reference' referred to in the Order;

6.1.13 in the event of inconsistency between the extent of a Plot shown on the relevant Plan and the description of that Plot in column 2 of the Second Schedule the relevant Plan shall override the description of that Plot in column 2 of the Second Schedule; and

6.1.14 the Plans drawn at declared scale of 1:2,500 shall be regarded as definitive and any 'enlargement' inserts in the Plans are illustrative only.

7 Registration

7.1 The Company hereby requests the Chief Land Registrar:

7.1.1 where an interest and a reversionary interest in the same land are both vested in the Company by this Declaration (or one such interest is already vested in the Company and the other is vested in the Company by this Declaration) to treat the former

interest as merged with and extinguished in the reversionary interest and to give effect to the same on the registers of the Company's title to such land;

7.1.2 to amalgamate the Company's title to land within a Plot that is vested in the Company by this Declaration with the Company's Existing Titles listed in column 7 of the Second Schedule in relation to that Plot;

7.1.3 to note the benefit of any Vested Rights acquired by the Company by this Declaration in relation to a particular Plot in the property registers of each of the relevant Company Title/s;

7.1.4 to note the burden of Vested Rights acquired by the Company by this Declaration in relation to a particular Plot in the charges register of each Owner's Title relating to that Plot; and

7.1.5 to register cautions against first registration noting the burden of the Vested Rights acquired by the Company by this Declaration in relation to Plots where there is no Owner's Title relating to that Plot listed in column 6 of the Second Schedule.

8 Contracts (Rights of Third Parties) Act

For the avoidance of doubt and save insofar as expressly provided to the contrary in this Declaration, it is not intended that a person other than the Company or an Owner shall have rights under the Contracts (Rights of Third Parties) Act 1999 to enforce any term of this Declaration.

EXECUTED as a DEED by the Company on the day and year above-written

THE FIRST SCHEDULE

Term	Meaning
Access Rights	the right of way for the Company and all those authorised by the Company from time to time with or without vehicles, vessels, plant and equipment across the relevant Plot/s not forming part of the Vested Property so as to exercise the Rights for the benefit of the Company's Undertaking;
Act	Compulsory Purchase (Vesting Declarations) Act 1981;
Article 26(7) Notice	a notice given by the Company in relation to a Plot prior to the date of this Declaration pursuant to article 26(7) of the Order and of which particulars appear in column 10 of the Second Schedule;
Article 26 Land	the land which has the benefit of a right affecting a Plot and of which particulars appear in column 11 of the Second Schedule;
Cable Bridges	the cable bridges within the relevant Plot/s;
Company	National Grid Electricity Transmission plc (registered company number 02366977);
Company's Caution Titles	the title numbers of existing cautions against first registration relating to rights over unregistered land for the benefit of the Company listed in column 8 of the Second Schedule;
Company's Existing Titles	in relation to a Plot the registered title/s of which the Company is the registered proprietor listed in column 7 of the Second Schedule;
Company's New Titles	the registered title/s to the various parts of the Vested Property of which the Company is to be registered as proprietor pursuant to this Declaration;
Company's Titles	the Company's Existing Titles and the Company's New Titles;
Company's Undertaking	the Company's undertaking for the transmission of electricity including (without limitation) such land and hereditaments forming part of that undertaking as are accommodated by the Vested Rights;
Conductors	up to 24 overhead conductors (shown in the positions approximately indicated by a black line on the relevant Plans and subject to their maximum sag and swing) for transmitting electricity at such pressure as the Company may from time to time require for the purposes of its operations together with earth wires fibre and optic cables (in connection with the use of the Company's Undertaking only);

Term	Meaning
Electric Cables	electricity cables not exceeding 24 in number for transmitting electricity at such pressure as the Company may from time to time require for the purposes of its operations together with fibre optic cables (in connection with the use of the Company's Undertaking only), pilot cables, control and signalling cables, temperature gauge fibres, cable marker plates, surface water drainage pipes, earth bonding leads and earth tapes, the Cable Bridges, and the equipment required by the Company in connection therewith the said Electric Cables and Cable Bridges;
Electric Lines	1 the Conductors, 2 the Towers; and 3 other equipment (but excluding fibre optic cables for the use of any third party or commercial operator) in relation to the relevant Plot;
Excluded Persons	(in relation to the relevant Plots) those persons listed in column 9 of the Second Schedule;
Mooring Rights	the right for the Company and all those authorised by the Company from time to time to moor boats and unload and load boats so as to exercise the Rights for the benefit of the Company's Undertaking;
Notice Date	the date on which the service of notices required by section 6 of the Act is completed;
Order	The National Grid (North London Reinforcement Project) Order 2014;
Overhead Restrictions	the following restrictions which shall bind the Owner's Retained Land within the relevant Plot for the benefit and protection of the Company's Undertaking: 1 not to do or suffer to be done anything upon such Owner's Retained Land which may in any way interfere with, damage or cause injury to any Electric Lines or interfere with or obstruct the Company's access thereto or use thereof; 2 (without limiting 1 above) not to: 2.1 do or suffer to be done anything upon such Owner's Retained Land without taking all reasonable precautions to prevent interference, obstruction, damage or injury to any Electric Lines or the Company's access thereto or use thereof; 2.2 not to erect any building or structure (whether temporary or permanent) or plant or allow to grow any plant or tree on such Owner's Retained Land within 5.3 metres of any Conductor when at its maximum temperature and/or maximum swing; 2.3 not to erect any building or structure (whether temporary or permanent) or plant or allow any plant or tree within a 15 metre radius in all directions from

Term	Meaning
	the centre of any Tower without the written consent of the Company (such consent not to be unreasonably withheld or delayed and which consent may be granted subject to reasonable conditions); 2.4 not to store or place within a 15 metre radius in all directions from the centre of any of Tower any goods or materials whatsoever without the written consent of the Company (such consent not to be unreasonably withheld or delayed and which consent may be granted subject to reasonable conditions); 2.5 not to raise the level of the surface of such Owner's Retained Land so as to make the distance between the level of the ground and the lowest Conductor at any point of its span less than 7.6 metres; and 2.6 not to carry out any works or excavations whether on such Owner's Retained Land or otherwise which may endanger the stability, safety and integrity of any of the Electric Lines.
Overhead Rights	the following rights for the Company and all those authorised by the Company from time to time for the benefit of the Company's Undertaking: 1 the right with or without vehicles, vessels, plant and equipment to enter the Owner's Retained Land within the relevant Plot to erect the Electric Lines and thereafter retain, inspect, maintain, repair, alter, renew, replace, realign and remove the Electric Lines; 2 the right to use such Electric Lines; 3 the right with or without vehicles, vessels, plant and equipment to enter such Owner's Retained Land to access any adjoining land in connection with the Company's Undertaking; and 4 the right with or without vehicles, vessels, plant and equipment at the Company's expense and in a proper and woodmanlike manner to fell, trim or lop all trees and bushes on such Owner's Retained Land which obstruct or interfere with the exercise of such Overhead Rights.
Owner	an owner and/or lessee of an interest in one or more Plots other than an Excluded Person;
Owner's Land	such of the Plot/s as are vested in the relevant Owner on the date of this Declaration;
Owner's Retained Land	such parts (if any) of the Owner's Land as are not Vested Property;
Owner's Title	a registered title of which an Owner is the registered proprietor and which is listed in column 6 of the Second Schedule in relation to a Plot;

Term	Meaning
Permanent Footpath Rights	the following rights for the Company and all those authorised by the Company from time to time: 1 the right with or without vehicles, plant and equipment to enter the Owner's Retained Land within the relevant Plot for the purpose of constructing permanent footpaths over the relevant Plot/s; 2 the right with or without vehicles, plant and equipment at the Company's expense and in a proper and workmanlike manner to drill, dig up or break such Owner's Retained Land as may be required to exercise such rights; and 3 the right with or without vehicles, plant and equipment at the Company's expense and in a proper and woodmanlike manner to fell, trim or lop all trees and bushes on such Owner's Retained Land which obstruct or interfere with the exercise of such Permanent Footpath Rights.
Permanent Land	all that freehold land and property comprising or forming part of the relevant Plot including any plant equipment or machinery in or upon the same (but excluding any interest in the same already vested in the Company);
Plans	such of the plans entitled "General Vesting Declaration Plans Relating to the National Grid (North London Reinforcement Project) Order 2014" sheets 1 to 7 inclusive and annexed to this Declaration as are listed in column 3 of the Second Schedule in relation to the relevant Plot;
Plot	a plot of land described in column 2 of the Second Schedule and marked by the relevant Plot Number and shown edged red on the relevant Plan;
Plot Number	the number for the relevant Plot appearing in column 1 of the Second Schedule;
Restrictions	in relation to each Plot such of the following restrictions for the benefit of the Company and all those authorised by the Company from time to time and for the benefit of the Company's Undertaking: 1 Overhead Restrictions; and 2 Undergrounding Restrictions as are specified in column 5 of the Second Schedule in relation to that Plot;
Rights	in relation to each Plot such of the following rights for the Company and all those authorised by the Company from time to time for the benefit of the Company's Undertaking: 1 Access Rights; 2 Mooring Rights;

Term	Meaning
	3 Overhead Rights; 4 Permanent Footpath Rights; and 5 Undergrounding Rights; as are specified in column 4 of the Second Schedule in relation to that Plot;
Sq. m.	square metres or thereabouts;
Towers	towers to support Conductors erected in the positions approximately indicated by black squares on the Plans and such ancillary equipment and apparatus as required by the Company;
Undergrounding Restrictions	the following restrictions which shall bind the Owner's Retained Land within the relevant Plot for the benefit and protection of the Company's Undertaking: 1 not to store or do or suffer to be done anything on the Owner's Retained Land that may in any way interfere with, damage or cause injury to the Electric Cables or their operation or interfere with or obstruct the Company's access thereto and use thereof and the Owner shall take all reasonable precautions to prevent such interference, obstruction, damage or injury; 2 (without limiting 1 above) not to: 2.1 erect any building or structure (or their foundations) (whether temporary or permanent) or plant or allow to grow any plant bush tree or similar vegetation within the relevant Plot; 2.2 change the level of the surface, ground cover or composition of the relevant Plot or do or allow to be done anything that may cause the level of the surface, ground cover or composition of the relevant Plot whether on or within the relevant Plot or otherwise; and 2.3 drill, dig or break up the Owner's Retained Land within the relevant Plot without the written consent of the Company and where consent is granted ensuring that at all times a representative of the Company is present.
Undergrounding Rights	the following rights for the Company and all those authorised by the Company from time to time for the benefit of the Company's Undertaking: 1 to enter the Owner's Retained Land with or without vehicles, vessels. plant and equipment: 1.1 to place within the relevant Plot the Electric Cables at a depth of not less than 0.9 metres below the present surface of the relevant Plot (save where the Electric Cables are brought to or above the surface for a Cable Bridge) and

Term	Meaning
	thereafter retain, inspect, maintain, repair, alter, renew, replace and remove the Electric Cables; 1.2 at the Company's expense and in a proper and woodmanlike manner to fell, trim or lop all trees, bushes and other vegetation on the Owner's Retained Land which obstructs or interferes with the exercise of the Undergrounding Rights; 1.3 for the purpose of obtaining access to any adjoining land in connection with the Company's Undertaking; and 2 to use the Electric Cables.
Vested Property	all Permanent Land vested in the Company by virtue of this Declaration;
Vested Rights	all Rights and Restrictions the benefit of which or the right to enforce is vested in the Company by virtue of this Declaration;
Vesting Date	the date 28 days after the later of (a) the date of this General Vesting Declaration and (b) the Notice Date.

THE SECOND SCHEDULE

1	2	3	4	5	6	7	8	9	10	11
Plot Number	**Plot Description**	**Plan Number**	**Interest/ Rights Acquired**	**Restrictions Imposed**	**Owner's Title**	**Company's Existing Title**	**Company's Caution Title**	**Excluded Person/s**	**Article 26(7) Notice Date**	**Article 26 Land**
1	2087 Sq. m. comprising woodland to the north of Waltham Cross Substation	Sheet 1 of 7	Overhead Rights	Overhead Restrictions	EX95650	None	None	British Telecommunications plc Canal & River Trust UK Power Networks Ltd Fishers Green Angling Consortium	5 November 2018	The land contained within the Owner's Title.
2	164 Sq. m. comprising footpath on the eastern bank of the River Lee	Sheet 1 of 7	Overhead Rights	Overhead Restrictions	EX95650	None	None	British Telecommunications plc Canal & River Trust UK Power Networks Ltd Fishers Green Angling Consortium	5th November 2018	The land contained within the Owner's Title.

1	2	3	4	5	6	7	8	9	10	11
Plot Number	**Plot Description**	**Plan Number**	**Interest/ Rights Acquired**	**Restrictions Imposed**	**Owner's Title**	**Company's Existing Title**	**Company's Caution Title**	**Excluded Person/s**	**Article 26(7) Notice Date**	**Article 26 Land**
3	75 Sq. m. comprising land being on the eastern bank of the River Lee	Sheet 1 of 7	Overhead Rights	Overhead Restrictions	EX95650	None	None	British Telecommunications plc Canal & River Trust UK Power Networks Ltd Fishers Green Angling Consortium	5th November 2018	The land contained within the Owner's Title.
4	2943 Sq. m. comprising woodland to the north of Waltham Cross Substation	Sheet 1 of 7	Overhead Rights	Overhead Restrictions	EX95650	None	None	British Telecommunications plc Canal & River Trust UK Power Networks Ltd Fishers Green Angling Consortium	5th November 2018	The land contained within the Owner's Title.

1	2	3	4	5	6	7	8	9	10	11
Plot Number	**Plot Description**	**Plan Number**	**Interest/ Rights Acquired**	**Restrictions Imposed**	**Owner's Title**	**Company's Existing Title**	**Company's Caution Title**	**Excluded Person/s**	**Article 26(7) Notice Date**	**Article 26 Land**
5	661 Sq. m. comprising footpath on the eastern bank of the River Lee	Sheet 1 of 7	Access Rights	None	EX95650	None	None	British Telecommunications plc Canal & River Trust UK Power Networks Ltd Fishers Green Angling Consortium	5th November 2018	The land contained within the Owner's Title.
6	371 Sq. m. comprising footpath to the north of Waltham Cross Substation	Sheet 1 of 7	Overhead Rights	Overhead Restrictions	EX95650	None	None	British Telecommunications plc Canal & River Trust UK Power Networks Ltd Fishers Green Angling Consortium	5th November 2018	The land contained within the Owner's Title.

1	2	3	4	5	6	7	8	9	10	11
Plot Number	**Plot Description**	**Plan Number**	**Interest/ Rights Acquired**	**Restrictions Imposed**	**Owner's Title**	**Company's Existing Title**	**Company's Caution Title**	**Excluded Person/s**	**Article 26(7) Notice Date**	**Article 26 Land**
7	700 Sq. m. comprising woodland to the north of Waltham Cross Substation	Sheet 1 of 7	Overhead Rights	Overhead Restrictions	EX95650	None	None	British Telecommunications plc Canal & River Trust UK Power Networks Ltd Fishers Green Angling Consortium	5th November 2018	The land contained within the Owner's Title.
8	8126 Sq. m. comprising woodland to the north of Waltham Cross Substation	Sheet 1 of 7	Overhead Rights	Overhead Restrictions	EX95650	None	None	British Telecommunications plc Canal & River Trust UK Power Networks Ltd Fishers Green Angling Consortium	5th November 2018	The land contained within the Owner's Title.

1	2	3	4	5	6	7	8	9	10	11
Plot Number	**Plot Description**	**Plan Number**	**Interest/ Rights Acquired**	**Restrictions Imposed**	**Owner's Title**	**Company's Existing Title**	**Company's Caution Title**	**Excluded Person/s**	**Article 26(7) Notice Date**	**Article 26 Land**
9	186 Sq. m. comprising woodland to the north of Waltham Cross Substation	Sheet 1 of 7	Overhead Rights	Overhead Restrictions	EX95650	None	None	British Telecommunications plc Canal & River Trust UK Power Networks Ltd Fishers Green Angling Consortium	5th November 2018	The land contained within the Owner's Title.
10	957 Sq. m. comprising wood and scrubland to the north of Waltham Cross Substation	Sheet 1 of 7	Permanent Land	None	EX95650	None	None	British Telecommunications plc Canal & River Trust UK Power Networks Ltd Fishers Green Angling Consortium	5th November 2018	The land contained within the Owner's Title.

1	2	3	4	5	6	7	8	9	10	11
Plot Number	**Plot Description**	**Plan Number**	**Interest/ Rights Acquired**	**Restrictions Imposed**	**Owner's Title**	**Company's Existing Title**	**Company's Caution Title**	**Excluded Person/s**	**Article 26(7) Notice Date**	**Article 26 Land**
17	7662 Sq. m. comprising woodland to the south of Waltham Cross Substation	Sheet 1 of 7	Overhead Rights	Overhead Restrictions	EX95650	None	None	British Telecommunications plc Canal & River Trust UK Power Networks Ltd Fishers Green Angling Consortium	5th November 2018	The land contained within the Owner's Title.
18	3046 Sq. m. comprising access road to the south-east of the Waltham Cross Substation	Sheet 1 of 7	Access Rights	None	EX95650	None	None	British Telecommunications plc Canal & River Trust UK Power Networks Ltd Fishers Green Angling Consortium	5th November 2018	The land contained within the Owner's Title.

1	2	3	4	5	6	7	8	9	10	11
Plot Number	**Plot Description**	**Plan Number**	**Interest/ Rights Acquired**	**Restrictions Imposed**	**Owner's Title**	**Company's Existing Title**	**Company's Caution Title**	**Excluded Person/s**	**Article 26(7) Notice Date**	**Article 26 Land**
19	362 Sq. m. comprising access track to the south of Waltham Cross Substation	Sheet 1 of 7	Overhead Rights	Overhead Restrictions	EX95650	None	None	British Telecommunications plc Canal & River Trust UK Power Networks Ltd Fishers Green Angling Consortium	5th November 2018	The land contained within the Owner's Title.
20	176 Sq. m. comprising road bridge over the River Lee Flood Relief Channel	Sheet 1 of 7	Access Rights	None	EX95650	None	None	British Telecommunications plc Canal & River Trust UK Power Networks Ltd Fishers Green Angling Consortium	5th November 2018	The land contained within the Owner's Title.

1	2	3	4	5	6	7	8	9	10	11
Plot Number	**Plot Description**	**Plan Number**	**Interest/ Rights Acquired**	**Restrictions Imposed**	**Owner's Title**	**Company's Existing Title**	**Company's Caution Title**	**Excluded Person/s**	**Article 26(7) Notice Date**	**Article 26 Land**
21	1917 Sq. m. comprising access road off Stubbins Hall Lane	Sheet 1 of 7	Access Rights	None	EX95650	None	None	British Telecommunications plc Canal & River Trust UK Power Networks Ltd Fishers Green Angling Consortium	5th November 2018	The land contained within the Owner's Title.
21a	688 Sq. m. comprising access road off Stubbins Hall Lane	Sheet 1 of 7	Access Rights	None	None	None	None	None	None	None
21b	908 Sq. m. comprising access road off Stubbins Hall Lane	Sheet 1 of 7	Access Rights	None	EX95650	None	None	British Telecommunications plc Canal & River Trust UK Power Networks Ltd Fishers Green	5th November 2018	The land contained within the Owner's Title.

1	2	3	4	5	6	7	8	9	10	11
Plot Number	**Plot Description**	**Plan Number**	**Interest/ Rights Acquired**	**Restrictions Imposed**	**Owner's Title**	**Company's Existing Title**	**Company's Caution Title**	**Excluded Person/s**	**Article 26(7) Notice Date**	**Article 26 Land**
								Angling Consortium		
25	875 Sq. m. comprising land being Stubbins Hall Lane	Sheet 1 of 7	Access Rights	None	None	None	None	None	None	None
26	4121 Sq. m. comprising woodland to the south of Waltham Cross Substation	Sheet 1 of 7	Overhead Rights	Overhead Restrictions	EX95650	None	None	British Telecommunications plc Canal & River Trust UK Power Networks Ltd Fishers Green Angling Consortium	5th November 2018	The land contained within the Owner's Title.

1	2	3	4	5	6	7	8	9	10	11
Plot Number	**Plot Description**	**Plan Number**	**Interest/ Rights Acquired**	**Restrictions Imposed**	**Owner's Title**	**Company's Existing Title**	**Company's Caution Title**	**Excluded Person/s**	**Article 26(7) Notice Date**	**Article 26 Land**
27	690 Sq. m. comprising water being part of the River Lee	Sheet 1 of 7	Overhead Rights	Overhead Restrictions	EX885919	None	None	None	None	None
28	212 Sq. m. comprising land being the south bank of the River Lee	Sheet 1 of 7	Overhead Rights	Overhead Restrictions	EX95650	None	None	British Telecommunications plc Canal & River Trust UK Power Networks Ltd Fishers Green Angling Consortium	5th November 2018	The land contained within the Owner's Title.
29	81 Sq. m. comprising footpath on the south bank of the River Lee	Sheet 1 of 7	Overhead Rights	Overhead Restrictions	EX95650	None	None	British Telecommunications plc Canal & River Trust UK Power Networks Ltd Fishers Green	5th November 2018	The land contained within the Owner's Title.

1	2	3	4	5	6	7	8	9	10	11
Plot Number	**Plot Description**	**Plan Number**	**Interest/ Rights Acquired**	**Restrictions Imposed**	**Owner's Title**	**Company's Existing Title**	**Company's Caution Title**	**Excluded Person/s**	**Article 26(7) Notice Date**	**Article 26 Land**
								Angling Consortium		
30	387 Sq. m. comprising land being the bank between the River Lee and Seventy Acres	Sheet 1 of 7	Overhead Rights	Overhead Restrictions	EX95650	None	None	British Telecommunications plc Canal & River Trust UK Power Networks Ltd Fishers Green Angling Consortium	5th November 2018	The land contained within the Owner's Title.
31	1060 Sq. m. comprising water being part of Seventy Acres	Sheet 1 of 7	Overhead Rights	Overhead Restrictions	EX95650	None	None	British Telecommunications plc Canal & River Trust UK Power Networks Ltd Fishers Green	5th November 2018	The land contained within the Owner's Title.

1	2	3	4	5	6	7	8	9	10	11
Plot Number	**Plot Description**	**Plan Number**	**Interest/ Rights Acquired**	**Restrictions Imposed**	**Owner's Title**	**Company's Existing Title**	**Company's Caution Title**	**Excluded Person/s**	**Article 26(7) Notice Date**	**Article 26 Land**
								Angling Consortium		
32	1439 Sq. m. comprising woodland being part of Seventy Acres	Sheet 1 of 7	Overhead Rights	Overhead Restrictions	EX95650	None	None	British Telecommunications plc Canal & River Trust UK Power Networks Ltd Fishers Green Angling Consortium	5th November 2018	The land contained within the Owner's Title.
33	4161 Sq. m. comprising water being part of Seventy Acres	Sheet 1 of 7	Overhead Rights	Overhead Restrictions	EX95650	None	None	British Telecommunications plc Canal & River Trust UK Power Networks Ltd Fishers Green	5th November 2018	The land contained within the Owner's Title.

1	2	3	4	5	6	7	8	9	10	11
Plot Number	**Plot Description**	**Plan Number**	**Interest/ Rights Acquired**	**Restrictions Imposed**	**Owner's Title**	**Company's Existing Title**	**Company's Caution Title**	**Excluded Person/s**	**Article 26(7) Notice Date**	**Article 26 Land**
								Angling Consortium		
34	903 Sq. m. comprising land being part of Seventy Acres	Sheet 1 of 7	Overhead Rights	Overhead Restrictions	EX95650	None	None	British Telecommunications plc Canal & River Trust UK Power Networks Ltd Fishers Green Angling Consortium	5th November 2018	The land contained within the Owner's Title.
35	706 Sq. m. comprising water being part of Seventy Acres	Sheet 1 of 7	Overhead Rights	Overhead Restrictions	EX95650	None	None	British Telecommunications plc Canal & River Trust UK Power Networks Ltd Fishers Green	5th November 2018	The land contained within the Owner's Title.

1	2	3	4	5	6	7	8	9	10	11
Plot Number	**Plot Description**	**Plan Number**	**Interest/ Rights Acquired**	**Restrictions Imposed**	**Owner's Title**	**Company's Existing Title**	**Company's Caution Title**	**Excluded Person/s**	**Article 26(7) Notice Date**	**Article 26 Land**
								Angling Consortium		
36	543 Sq. m. comprising land being part of Seventy Acres	Sheet 1 of 7	Overhead Rights	Overhead Restrictions	EX95650	None	None	British Telecommunications plc Canal & River Trust UK Power Networks Ltd Fishers Green Angling Consortium	5th November 2018	The land contained within the Owner's Title.
37	5482 Sq. m. comprising water being part of Seventy Acres	Sheet 1 of 7	Overhead Rights	Overhead Restrictions	EX95650	None	None	British Telecommunications plc Canal & River Trust UK Power Networks Ltd Fishers Green	5th November 2018	The land contained within the Owner's Title.

1	2	3	4	5	6	7	8	9	10	11
Plot Number	**Plot Description**	**Plan Number**	**Interest/ Rights Acquired**	**Restrictions Imposed**	**Owner's Title**	**Company's Existing Title**	**Company's Caution Title**	**Excluded Person/s**	**Article 26(7) Notice Date**	**Article 26 Land**
								Angling Consortium		
37a	91 Sq. m. comprising water being part of Seventy Acres	Sheet 1 of 7	Overhead Rights	Overhead Restrictions	None	None	EX892102	None	None	None
38	139 Sq. m. comprising wooded island being part of Seventy Acres	Sheet 1 of 7	Overhead Rights	Overhead Restrictions	EX95650	None	None	British Telecommunications plc Canal & River Trust UK Power Networks Ltd Fishers Green Angling Consortium	5th November 2018	The land contained within the Owner's Title.

1	2	3	4	5	6	7	8	9	10	11
Plot Number	**Plot Description**	**Plan Number**	**Interest/ Rights Acquired**	**Restrictions Imposed**	**Owner's Title**	**Company's Existing Title**	**Company's Caution Title**	**Excluded Person/s**	**Article 26(7) Notice Date**	**Article 26 Land**
39	29 Sq. m. comprising wooded island being part of Seventy Acres	Sheet 1 of 7	Overhead Rights	Overhead Restrictions	EX95650	None	None	British Telecommunications plc Canal & River Trust UK Power Networks Ltd Fishers Green Angling Consortium	5th November 2018	The land contained within the Owner's Title.
40	1045 Sq. m. comprising wooded island being part of Seventy Acres	Sheet 1 of 7	Overhead Rights	Overhead Restrictions	EX95650	None	None	British Telecommunications plc Canal & River Trust UK Power Networks Ltd Fishers Green Angling Consortium	5th November 2018	The land contained within the Owner's Title.

1	2	3	4	5	6	7	8	9	10	11
Plot Number	**Plot Description**	**Plan Number**	**Interest/ Rights Acquired**	**Restrictions Imposed**	**Owner's Title**	**Company's Existing Title**	**Company's Caution Title**	**Excluded Person/s**	**Article 26(7) Notice Date**	**Article 26 Land**
41	183 Sq. m. comprising wooded island being part of Seventy Acres	Sheet 1 of 7	Overhead Rights	Overhead Restrictions	EX95650	None	None	British Telecommunications plc Canal & River Trust UK Power Networks Ltd Fishers Green Angling Consortium	5th November 2018	The land contained within the Owner's Title.
42	82 Sq. m. comprising wooded island being part of Seventy Acres	Sheet 1 of 7	Overhead Rights	Overhead Restrictions	EX95650	None	None	British Telecommunications plc Canal & River Trust UK Power Networks Ltd Fishers Green Angling Consortium	5th November 2018	The land contained within the Owner's Title.

1	2	3	4	5	6	7	8	9	10	11
Plot Number	**Plot Description**	**Plan Number**	**Interest/ Rights Acquired**	**Restrictions Imposed**	**Owner's Title**	**Company's Existing Title**	**Company's Caution Title**	**Excluded Person/s**	**Article 26(7) Notice Date**	**Article 26 Land**
44	9585 Sq. m. comprising water being part of Seventy Acres	Sheet 1 of 7	Access Rights	None	EX95650	None	None	British Telecommunications plc Canal & River Trust UK Power Networks Ltd Fishers Green Angling Consortium	5th November 2018	The land contained within the Owner's Title.
44a	5 Sq. m. comprising water being part of Seventy Acres	Sheet 1 of 7	Access Rights	None	None	None	EX892102	None	None	None
44b	109 Sq. m. comprising water being part of Seventy Acres	Sheet 1 of 7	Access Rights	None	None	None	None	None	None	None

1	2	3	4	5	6	7	8	9	10	11
Plot Number	**Plot Description**	**Plan Number**	**Interest/ Rights Acquired**	**Restrictions Imposed**	**Owner's Title**	**Company's Existing Title**	**Company's Caution Title**	**Excluded Person/s**	**Article 26(7) Notice Date**	**Article 26 Land**
44d	509 Sq. m. comprising water being part of Seventy Acres	Sheet 1 of 7	Access Rights	None	EX95650	None	None	British Telecommunications plc Canal & River Trust UK Power Networks Ltd Fishers Green Angling Consortium	5th November 2018	The land contained within the Owner's Title.
46a	7 Sq. m. comprising water being part of Seventy Acres	Sheet 1 of 7	Access Rights	None	None	None	None	None	None	None
61a	12 Sq. m. comprising access road on the eastern bank of Hooks Marsh	Sheet 2 of 7	Access Rights	None	None	None	None	None	None	None

1	2	3	4	5	6	7	8	9	10	11
Plot Number	**Plot Description**	**Plan Number**	**Interest/ Rights Acquired**	**Restrictions Imposed**	**Owner's Title**	**Company's Existing Title**	**Company's Caution Title**	**Excluded Person/s**	**Article 26(7) Notice Date**	**Article 26 Land**
61b	82 Sq. m. comprising access road on the eastern bank of Hooks Marsh	Sheet 2 of 7	Access Rights	None	EX900844	None	None	None	None	None
70a	732 Sq. m. comprising grassland between Hooks Marsh and Horsemill Stream	Sheet 2 of 7	Overhead Rights	Overhead Restrictions	None	None	None	None	None	None
72	15475 Sq. m. comprising grassland to the east of Hall Marsh	Sheet 2 of 7	Overhead Rights	Overhead Restrictions	EX433893	None	None	None	None	None

1	2	3	4	5	6	7	8	9	10	11
Plot Number	**Plot Description**	**Plan Number**	**Interest/ Rights Acquired**	**Restrictions Imposed**	**Owner's Title**	**Company's Existing Title**	**Company's Caution Title**	**Excluded Person/s**	**Article 26(7) Notice Date**	**Article 26 Land**
73	224 Sq. m. comprising footpath adjacent to Waltham Marsh, to the west of Horsemill Stream	Sheet 2 of 7	Access Rights	None	EX433893	None	None	None	None	None
73a	67 Sq. m. comprising footpath adjacent to Waltham Marsh, to the west of Horsemill Stream	Sheet 2 of 7	Overhead Rights	Overhead Restrictions	EX433893	None	None	None	None	None
73b	12 Sq. m. comprising footpath adjacent to Waltham Marsh, to the west of Horsemill Stream	Sheet 2 of 7	Access Rights	None	EX433893	None	None	None	None	None

1	2	3	4	5	6	7	8	9	10	11
Plot Number	**Plot Description**	**Plan Number**	**Interest/ Rights Acquired**	**Restrictions Imposed**	**Owner's Title**	**Company's Existing Title**	**Company's Caution Title**	**Excluded Person/s**	**Article 26(7) Notice Date**	**Article 26 Land**
74	1528 Sq. m. comprising grassland being part of Waltham Marsh	Sheet 2 of 7	Overhead Rights	Overhead Restrictions	EX433893	None	None	None	None	None
76	145 Sq. m. comprising grassland being part of Waltham Marsh	Sheet 2 of 7	Overhead Rights	Overhead Restrictions	EX433893	None	None	None	None	None
77	16683 Sq. m. comprising grassland being part of Waltham Marsh	Sheet 2 of 7	Overhead Rights	Overhead Restrictions	EX433893	None	None	None	None	None

1	2	3	4	5	6	7	8	9	10	11
Plot Number	**Plot Description**	**Plan Number**	**Interest/ Rights Acquired**	**Restrictions Imposed**	**Owner's Title**	**Company's Existing Title**	**Company's Caution Title**	**Excluded Person/s**	**Article 26(7) Notice Date**	**Article 26 Land**
78	1313 Sq. m. comprising grassland being part of Waltham Marsh	Sheet 2 of 7	Access Rights	None	EX433893	None	None	None	None	None
79	9 Sq. m. comprising footpath being part of Waltham Marsh to the west of Horsemill Stream	Sheet 2 of 7	Access Rights	None	EX433893	None	None	None	None	None
80a	7 Sq. m. comprising access road on the western bank of Horsemill Stream	Sheet 2 of 7	Access Rights	None	None	None	None	None	None	None

1	2	3	4	5	6	7	8	9	10	11
Plot Number	**Plot Description**	**Plan Number**	**Interest/ Rights Acquired**	**Restrictions Imposed**	**Owner's Title**	**Company's Existing Title**	**Company's Caution Title**	**Excluded Person/s**	**Article 26(7) Notice Date**	**Article 26 Land**
81	131 Sq. m. comprising footpath being part of Waltham Marsh to the west of Horsemill Stream	Sheet 2 of 7	Overhead Rights	Overhead Restrictions	EX433893	None	None	None	None	None
82	10759 Sq. m. comprising grassland being part of Waltham Marsh	Sheet 2 of 7	Overhead Rights	Overhead Restrictions	EX433893	None	None	None	None	None
83	1007 Sq. m. comprising grassland being part of Waltham Marsh	Sheet 2 of 7	Overhead Rights	Overhead Restrictions	EX433893	None	None	None	None	None

1	2	3	4	5	6	7	8	9	10	11
Plot Number	**Plot Description**	**Plan Number**	**Interest/ Rights Acquired**	**Restrictions Imposed**	**Owner's Title**	**Company's Existing Title**	**Company's Caution Title**	**Excluded Person/s**	**Article 26(7) Notice Date**	**Article 26 Land**
85	2615 Sq. m. comprising grassland being part of Waltham Marsh	Sheet 2 of 7	Overhead Rights	Overhead Restrictions	EX433893	None	None	None	None	None
86	210 Sq. m. comprising access road on the western bank of Horsemill Stream	Sheet 2 of 7	Access Rights	None	EX215505	None	None	None	None	None
87	223 Sq. m. comprising north-west bank of Horsemill Stream	Sheet 2 of 7	Overhead Rights	Overhead Restrictions	EX433893	None	None	None	None	None

1	2	3	4	5	6	7	8	9	10	11
Plot Number	**Plot Description**	**Plan Number**	**Interest/ Rights Acquired**	**Restrictions Imposed**	**Owner's Title**	**Company's Existing Title**	**Company's Caution Title**	**Excluded Person/s**	**Article 26(7) Notice Date**	**Article 26 Land**
88	93 Sq. m. comprising access road on the western bank of Horsemill Stream	Sheet 2 of 7	Overhead Rights	Overhead Restrictions	EX433893	None	None	None	None	None
89	433 Sq. m. comprising access road on the western bank of Horsemill Stream	Sheet 2 of 7	Access Rights	None	EX433893	None	None	None	None	None
89a	37 Sq. m. comprising access road on the western bank of Horsemill Stream	Sheet 2 of 7	Access Rights	None	None	None	None	None	None	None

1	2	3	4	5	6	7	8	9	10	11
Plot Number	**Plot Description**	**Plan Number**	**Interest/ Rights Acquired**	**Restrictions Imposed**	**Owner's Title**	**Company's Existing Title**	**Company's Caution Title**	**Excluded Person/s**	**Article 26(7) Notice Date**	**Article 26 Land**
91	80 Sq. m. comprising footpath to the south of Horsemill Stream	Sheet 2 of 7	Overhead Rights	Overhead Restrictions	EX892282	None	None	None	None	None
92	134 Sq. m. comprising grass bank east of Horsemill Stream, west of Beaulieu Drive	Sheet 2 of 7	Overhead Rights	Overhead Restrictions	EX892282	None	None	None	None	None
93	4098 Sq. m. comprising shrubland east of Horsemill Stream, west of Beaulieu Drive	Sheet 2 of 7	Overhead Rights	Overhead Restrictions	EX892282	None	None	None	None	None

1	2	3	4	5	6	7	8	9	10	11
Plot Number	**Plot Description**	**Plan Number**	**Interest/ Rights Acquired**	**Restrictions Imposed**	**Owner's Title**	**Company's Existing Title**	**Company's Caution Title**	**Excluded Person/s**	**Article 26(7) Notice Date**	**Article 26 Land**
95	177 Sq. m. comprising carpark east of Horsemill Stream, west of Beaulieu Drive	Sheet 2 of 7	Access Rights	None	EX892282	None	None	None	None	None
96	105 Sq. m. comprising road east of Horsemill Stream, west of Beaulieu Drive	Sheet 2 of 7	Overhead Rights	Overhead Restrictions	EX892282	None	None	None	None	None
97	133 Sq. m. comprising shrubland east of Horsemill Stream, north of Highbridge Street	Sheet 2 of 7	Overhead Rights	Overhead Restrictions	EX892282	None	None	None	None	None

1	2	3	4	5	6	7	8	9	10	11
Plot Number	**Plot Description**	**Plan Number**	**Interest/ Rights Acquired**	**Restrictions Imposed**	**Owner's Title**	**Company's Existing Title**	**Company's Caution Title**	**Excluded Person/s**	**Article 26(7) Notice Date**	**Article 26 Land**
98	201 Sq. m. comprising land being Highbridge Street	Sheet 2 of 7	Overhead Rights	Overhead Restrictions	None	None	None	None	None	None
99	196 Sq. m. comprising land being Highbridge Street	Sheet 2 of 7	Overhead Rights	Overhead Restrictions	None	None	None	None	None	None
100	77 Sq. m. comprising grass verge south of Highbridge Street	Sheet 2 of 7	Overhead Rights	Overhead Restrictions	EX549693	None	None	None	None	None

1	2	3	4	5	6	7	8	9	10	11
Plot Number	**Plot Description**	**Plan Number**	**Interest/ Rights Acquired**	**Restrictions Imposed**	**Owner's Title**	**Company's Existing Title**	**Company's Caution Title**	**Excluded Person/s**	**Article 26(7) Notice Date**	**Article 26 Land**
101	1584 Sq. m. comprising carpark at Highbridge Retail Park	Sheet 2 of 7	Overhead Rights	Overhead Restrictions	EX549693	None	None	None	None	None
101a	40 Sq. m. comprising carpark at Highbridge Retail Park	Sheet 2 of 7	Overhead Rights	Overhead Restrictions	EX549693	None	None	None	None	None
102a	40 Sq. m. comprising access track on land west of Horsemill Stream	Sheet 2 of 7	Access Rights	None	None	None	None	None	None	None

1	2	3	4	5	6	7	8	9	10	11
Plot Number	**Plot Description**	**Plan Number**	**Interest/ Rights Acquired**	**Restrictions Imposed**	**Owner's Title**	**Company's Existing Title**	**Company's Caution Title**	**Excluded Person/s**	**Article 26(7) Notice Date**	**Article 26 Land**
103	115 Sq. m. comprising building at Highbridge Retail Park	Sheet 2 of 7	Overhead Rights	Overhead Restrictions	EX549693	None	None	None	None	None
103a	30 Sq. m. comprising building at Highbridge Retail Park	Sheet 2 of 7	Overhead Rights	Overhead Restrictions	EX549693	None	None	None	None	None
104	1029 Sq. m. comprising building at Highbridge Retail Park	Sheet 2 of 7	Overhead Rights	Overhead Restrictions	EX549693	None	None	None	None	None

1	2	3	4	5	6	7	8	9	10	11
Plot Number	**Plot Description**	**Plan Number**	**Interest/ Rights Acquired**	**Restrictions Imposed**	**Owner's Title**	**Company's Existing Title**	**Company's Caution Title**	**Excluded Person/s**	**Article 26(7) Notice Date**	**Article 26 Land**
104a	9.3 Sq. m. comprising building at Highbridge Retail Park	Sheet 2 of 7	Overhead Rights	Overhead Restrictions	EX549693	None	None	None	None	None
104b	3 Sq. m. comprising building at Highbridge Retail Park	Sheet 2 of 7	Overhead Rights	Overhead Restrictions	EX549693	None	None	None	None	None
104c	47 Sq. m. comprising building at Highbridge Retail Park	Sheet 2 of 7	Overhead Rights	Overhead Restrictions	None	None	None	None	None	None

1	2	3	4	5	6	7	8	9	10	11
Plot Number	**Plot Description**	**Plan Number**	**Interest/ Rights Acquired**	**Restrictions Imposed**	**Owner's Title**	**Company's Existing Title**	**Company's Caution Title**	**Excluded Person/s**	**Article 26(7) Notice Date**	**Article 26 Land**
105	609 Sq. m. comprising river bank shrubland immediately west of Highbridge Retail Park	Sheet 2 of 7	Overhead Rights	Overhead Restrictions	EX549693	None	None	None	None	None
109	2457 Sq. m. comprising grass and shrubland west of the A121, Meridian Way	Sheet 3 of 7	Overhead Rights	Overhead Restrictions	EX890456	None	None	None	None	None
110a	24 Sq. m. comprising highway being the A121, Meridian Way	Sheet 3 of 7	Overhead Rights	Overhead Restrictions	EX890456	None	None	None	None	None

1	2	3	4	5	6	7	8	9	10	11
Plot Number	**Plot Description**	**Plan Number**	**Interest/ Rights Acquired**	**Restrictions Imposed**	**Owner's Title**	**Company's Existing Title**	**Company's Caution Title**	**Excluded Person/s**	**Article 26(7) Notice Date**	**Article 26 Land**
111	52 Sq. m. comprising industrial area to the west of the A121, Meridian Way	Sheet 3 of 7	Overhead Rights	Overhead Restrictions	EX890456	None	None	None	None	None
112	194 Sq. m. comprising industrial area to the west of the A121, Meridian Way	Sheet 3 of 7	Overhead Rights	Overhead Restrictions	EX890456	None	None	None	None	None
114a	181 Sq. m. comprising footpath immediately east of the A121, Meridian Way	Sheet 3 of 7	Overhead Rights	Overhead Restrictions	None	None	None	None	None	None

1	2	3	4	5	6	7	8	9	10	11
Plot Number	**Plot Description**	**Plan Number**	**Interest/ Rights Acquired**	**Restrictions Imposed**	**Owner's Title**	**Company's Existing Title**	**Company's Caution Title**	**Excluded Person/s**	**Article 26(7) Notice Date**	**Article 26 Land**
114c	242 Sq. m. comprising footpath immediately east of the A121, Meridian Way	Sheet 3 of 7	Overhead Rights	Overhead Restrictions	EX890456	None	None	None	None	None
114d	387 Sq. m. comprising footpath immediately east of the A121, Meridian Way	Sheet 3 of 7	Overhead Rights	Overhead Restrictions	None	None	None	None	None	None
115	1561 Sq. m. comprising woodland to the north of the M25 Motorway	Sheet 3 of 7	Overhead Rights	Overhead Restrictions	EX890456	None	None	None	None	None

1	2	3	4	5	6	7	8	9	10	11
Plot Number	**Plot Description**	**Plan Number**	**Interest/ Rights Acquired**	**Restrictions Imposed**	**Owner's Title**	**Company's Existing Title**	**Company's Caution Title**	**Excluded Person/s**	**Article 26(7) Notice Date**	**Article 26 Land**
117	2058 Sq. m. comprising grassland between the A121 and the Ramney Marsh Flood Relief Channel	Sheet 3 of 7	Overhead Rights	Overhead Restrictions	EX890456	None	None	None	None	None
119a	20 Sq. m. comprising access track to the west of the Ramney Marsh Flood Relief Channel	Sheet 3 of 7	Access Rights	None	EX822647	None	None	None	None	None
119b	4 Sq. m. comprising access track to the west of the Ramney Marsh Flood Relief Channel	Sheet 3 of 7	Access Rights	None	None	None	None	None	None	None

1	2	3	4	5	6	7	8	9	10	11
Plot Number	**Plot Description**	**Plan Number**	**Interest/ Rights Acquired**	**Restrictions Imposed**	**Owner's Title**	**Company's Existing Title**	**Company's Caution Title**	**Excluded Person/s**	**Article 26(7) Notice Date**	**Article 26 Land**
119d	10 Sq. m. comprising access track to the west of the Ramney Marsh Flood Relief Channel	Sheet 3 of 7	Access Rights	None	None	None	AGL315878	None	None	None
120	403 Sq. m. comprising elevated M25 motorway.	Sheet 3 of 7	Overhead Rights	Overhead Restrictions	EX890456	None	None	None	None	None
120b	54 Sq. m. comprising elevated M25 motorway.	Sheet 3 of 7	Overhead Rights	Overhead Restrictions	None	None	None	None	None	None

1	2	3	4	5	6	7	8	9	10	11
Plot Number	**Plot Description**	**Plan Number**	**Interest/ Rights Acquired**	**Restrictions Imposed**	**Owner's Title**	**Company's Existing Title**	**Company's Caution Title**	**Excluded Person/s**	**Article 26(7) Notice Date**	**Article 26 Land**
120c	34 Sq. m. comprising elevated M25 motorway.	Sheet 3 of 7	Overhead Rights	Overhead Restrictions	None	None	None	None	None	None
120d	21 Sq. m. comprising elevated M25 motorway.	Sheet 3 of 7	Overhead Rights	Overhead Restrictions	None	None	None	None	None	None
120e	137 Sq. m. comprising elevated M25 motorway.	Sheet 3 of 7	Overhead Rights	Overhead Restrictions	EX890456	None	None	None	None	None

1	2	3	4	5	6	7	8	9	10	11
Plot Number	**Plot Description**	**Plan Number**	**Interest/ Rights Acquired**	**Restrictions Imposed**	**Owner's Title**	**Company's Existing Title**	**Company's Caution Title**	**Excluded Person/s**	**Article 26(7) Notice Date**	**Article 26 Land**
122	1510 Sq. m. comprising grassland between the A121 and Ramney Marsh Flood Relief Channel	Sheet 3 of 7	Overhead Rights	Overhead Restrictions	EX890456	None	None	None	None	None
122a	7 Sq. m. comprising grassland between the A121 and Ramney Marsh Flood Relief Channel	Sheet 3 of 7	Overhead Rights	Overhead Restrictions	EX890456	None	None	None	None	None
122b	181 Sq. m. comprising grassland between the A121 and Ramney Marsh Flood Relief Channel	Sheet 3 of 7	Overhead Rights	Overhead Restrictions	EX890456	None	None	None	None	None

1	2	3	4	5	6	7	8	9	10	11
Plot Number	**Plot Description**	**Plan Number**	**Interest/ Rights Acquired**	**Restrictions Imposed**	**Owner's Title**	**Company's Existing Title**	**Company's Caution Title**	**Excluded Person/s**	**Article 26(7) Notice Date**	**Article 26 Land**
134	1195 Sq. m. comprising industrial land west of the Ramney Marsh Flood Relief Channel	Sheet 3 of 7	Overhead Rights	Overhead Restrictions	AGL281961	None	None	None	None	None
135	247 Sq. m. comprising industrial land west of the Ramney Marsh Flood Relief Channel	Sheet 3 of 7	Overhead Rights	Overhead Restrictions	AGL281961	None	None	None	None	None
136	984 Sq. m. comprising industrial land west of the Ramney Marsh Flood Relief Channel	Sheet 3 of 7	Overhead Rights	Overhead Restrictions	AGL281961	None	None	None	None	None

1	2	3	4	5	6	7	8	9	10	11
Plot Number	**Plot Description**	**Plan Number**	**Interest/ Rights Acquired**	**Restrictions Imposed**	**Owner's Title**	**Company's Existing Title**	**Company's Caution Title**	**Excluded Person/s**	**Article 26(7) Notice Date**	**Article 26 Land**
136a	128 Sq. m. comprising industrial land west of the Ramney Marsh Flood Relief Channel	Sheet 3 of 7	Overhead Rights	Overhead Restrictions	None	None	None	None	None	None
140a	472 Sq. m. comprising grassland situated to the north-east of George Lovell Drive	Sheet 3 of 7	Overhead Rights	Overhead Restrictions	EX295569	None	None	None	None	None
140b	472 Sq. m. comprising grassland situated to the north-east of George Lovell Drive	Sheet 3 of 7	Overhead Rights	Overhead Restrictions	EX295569	None	None	None	None	None

1	2	3	4	5	6	7	8	9	10	11
Plot Number	**Plot Description**	**Plan Number**	**Interest/ Rights Acquired**	**Restrictions Imposed**	**Owner's Title**	**Company's Existing Title**	**Company's Caution Title**	**Excluded Person/s**	**Article 26(7) Notice Date**	**Article 26 Land**
141	873 Sq. m. comprising access track situated to the north-east of George Lovell Drive	Sheet 3 of 7	Access Rights	None	EX295569	None	None	None	None	None
142a	100 Sq. m. comprising scrubland to the north of George Lovell Drive	Sheet 3 of 7	Access Rights	None	EX295569	None	None	None	None	None
144a	182 Sq. m. comprising grassland situated to the east of George Lovell Drive	Sheet 3 of 7	Overhead Rights	Overhead Restrictions	EX295569	None	None	None	None	None

1	2	3	4	5	6	7	8	9	10	11
Plot Number	**Plot Description**	**Plan Number**	**Interest/ Rights Acquired**	**Restrictions Imposed**	**Owner's Title**	**Company's Existing Title**	**Company's Caution Title**	**Excluded Person/s**	**Article 26(7) Notice Date**	**Article 26 Land**
145a	36 Sq. m. comprising public footpath between the River Lee Navigation and George Lovell Drive	Sheet 3 of 7	Overhead Rights	Overhead Restrictions	EX295569	None	None	None	None	None
146a	1867 Sq. m. comprising shrub and grassland between the River Lee Navigation and George Lovell Drive	Sheet 3 of 7	Overhead Rights	Overhead Restrictions	EX295569	None	None	None	None	None
149a	1820 Sq. m. comprising grassland at the site of the Royal Ordnance Factory, Ordnance Road	Sheet 3 of 7	Overhead Rights	Overhead Restrictions	EX295569	None	None	None	None	None

1	2	3	4	5	6	7	8	9	10	11
Plot Number	**Plot Description**	**Plan Number**	**Interest/ Rights Acquired**	**Restrictions Imposed**	**Owner's Title**	**Company's Existing Title**	**Company's Caution Title**	**Excluded Person/s**	**Article 26(7) Notice Date**	**Article 26 Land**
150	37 Sq. m. comprising grassland between the River Lee Navigation and Fishers Close	Sheet 3 of 7	Access Rights	None	EX295569	None	None	None	None	None
151	9 Sq. m. comprising public Footpath between River Lee Navigation and Fishers Close	Sheet 3 of 7	Access Rights	None	EX295569	None	None	None	None	None
168a	737 Sq. m. comprising grassland at the site of the Royal Ordnance Factory, Ordnance Road	Sheet 4 of 7	Overhead Rights	Overhead Restrictions	EX295569	None	None	None	None	None

1	2	3	4	5	6	7	8	9	10	11
Plot Number	**Plot Description**	**Plan Number**	**Interest/ Rights Acquired**	**Restrictions Imposed**	**Owner's Title**	**Company's Existing Title**	**Company's Caution Title**	**Excluded Person/s**	**Article 26(7) Notice Date**	**Article 26 Land**
169a	38 Sq. m. comprising footpath over land at the site of the Royal Ordnance Factory, Ordnance Road	Sheet 4 of 7	Overhead Rights	Overhead Restrictions	EX295569	None	None	None	None	None
171	381 Sq. m. comprising highway being Ostell Crescent at the site of the Royal Ordnance Factory, Ordnance Road	Sheet 4 of 7	Overhead Rights	Overhead Restrictions	EX295569	None	None	None	None	None
173a	65 Sq. m. comprising grassland at the site of the Royal Ordnance Factory, Ordnance Road	Sheet 4 of 7	Overhead Rights	Overhead Restrictions	EX295569	None	None	None	None	None

1	2	3	4	5	6	7	8	9	10	11
Plot Number	**Plot Description**	**Plan Number**	**Interest/ Rights Acquired**	**Restrictions Imposed**	**Owner's Title**	**Company's Existing Title**	**Company's Caution Title**	**Excluded Person/s**	**Article 26(7) Notice Date**	**Article 26 Land**
173b	54 Sq. m. comprising grassland at the site of the Royal Ordnance Factory, Ordnance Road	Sheet 4 of 7	Overhead Rights	Overhead Restrictions	EX295569	None	None	None	None	None
186	799 Sq. m. comprising grassland east of the River Lee Navigation, west of dismantled railway	Sheet 4 of 7	Overhead Rights	Overhead Restrictions	None	AGL281853	None	Cadent Gas Thames Water Utilities plc Royal Masonic Trust for Girls and Boys Lee Valley Regional Park Authority UK Power Networks Ltd Kings Arms and Cheshunt Angling Society	5th November 2018	The land contained within the Company's Existing Title

1	2	3	4	5	6	7	8	9	10	11
Plot Number	**Plot Description**	**Plan Number**	**Interest/ Rights Acquired**	**Restrictions Imposed**	**Owner's Title**	**Company's Existing Title**	**Company's Caution Title**	**Excluded Person/s**	**Article 26(7) Notice Date**	**Article 26 Land**
186a	82 Sq. m. comprising grassland east of the River Lee Navigation, west of dismantled railway	Sheet 4 of 7	Permanent Land	None	None	None	AGL263004	None	None	None
186b	29 Sq. m. comprising grassland east of the River Lee Navigation, west of dismantled railway	Sheet 4 of 7	Permanent Land	None	NGL207773	None	None	Thames Water Utilities plc	5th November 2018	The land contained within the Owner's Title.
186c	5 Sq. m. comprising grassland east of the River Lee Navigation, west of dismantled railway	Sheet 4 of 7	Permanent Land	None	None	None	None	None	None	None

1	2	3	4	5	6	7	8	9	10	11
Plot Number	**Plot Description**	**Plan Number**	**Interest/ Rights Acquired**	**Restrictions Imposed**	**Owner's Title**	**Company's Existing Title**	**Company's Caution Title**	**Excluded Person/s**	**Article 26(7) Notice Date**	**Article 26 Land**
187a	45 Sq. m. comprising roadway east of the River Lee Navigation, west of dismantled railway	Sheet 4 of 7	Access Rights	None	NGL207773	None	None	Thames Water Utilities plc	5th November 2018	The land contained within the Owner's Title.
188	407 Sq. m. comprising grassland east of the River Lee Navigation, west of dismantled railway	Sheet 4 of 7	Overhead Rights	Overhead Restrictions	None	AGL281853	None	Cadent Gas Thames Water Utilities plc Royal Masonic Trust for Girls and Boys Lee Valley Regional Park Authority UK Power Networks Ltd Kings Arms and Cheshunt Angling Society	5th November 2018	The land contained within the Company's Existing Title

1	2	3	4	5	6	7	8	9	10	11
Plot Number	**Plot Description**	**Plan Number**	**Interest/ Rights Acquired**	**Restrictions Imposed**	**Owner's Title**	**Company's Existing Title**	**Company's Caution Title**	**Excluded Person/s**	**Article 26(7) Notice Date**	**Article 26 Land**
189	167 Sq. m. comprising grassland east of the River Lee Navigation, west of dismantled railway	Sheet 4 of 7	Access Rights	None	None	AGL281853	None	Cadent Gas Thames Water Utilities plc Royal Masonic Trust for Girls and Boys Lee Valley Regional Park Authority UK Power Networks Ltd Kings Arms and Cheshunt Angling Society	5th November 2018	The land contained within the Company's Existing Title
191	4326 Sq. m. comprising grassland east of the River Lee Navigation, west of dismantled railway	Sheet 4 of 7	Overhead Rights	Overhead Restrictions	None	AGL281853	None	Cadent Gas Thames Water Utilities plc Royal Masonic Trust for Girls and Boys Lee Valley Regional Park Authority UK Power Networks Ltd	5th November 2018	The land contained within the Company's Existing Title

1	2	3	4	5	6	7	8	9	10	11
Plot Number	**Plot Description**	**Plan Number**	**Interest/ Rights Acquired**	**Restrictions Imposed**	**Owner's Title**	**Company's Existing Title**	**Company's Caution Title**	**Excluded Person/s**	**Article 26(7) Notice Date**	**Article 26 Land**
								Kings Arms and Cheshunt Angling Society		
191a	315 Sq. m. comprising grassland east of the River Lee Navigation, west of dismantled railway	Sheet 4 of 7	Overhead Rights	Overhead Restrictions	None	AGL281853	None	Cadent Gas Thames Water Utilities plc Royal Masonic Trust for Girls and Boys Lee Valley Regional Park Authority UK Power Networks Ltd Kings Arms and Cheshunt Angling Society	5th November 2018	The land contained within the Company's Existing Title

1	2	3	4	5	6	7	8	9	10	11
Plot Number	**Plot Description**	**Plan Number**	**Interest/ Rights Acquired**	**Restrictions Imposed**	**Owner's Title**	**Company's Existing Title**	**Company's Caution Title**	**Excluded Person/s**	**Article 26(7) Notice Date**	**Article 26 Land**
201	106 Sq. m. comprising water being part of the Small River Lee	Sheet 4 of 7	Overhead Rights	Overhead Restrictions	None	None	None	None	None	None
202	117 Sq. m. comprising water being part of the Small River Lee	Sheet 4 of 7	Overhead Rights	Overhead Restrictions	None	None	AGL286613	None	None	None
204a	15 Sq. m. comprising footpath on a dismantled railway lying south of Ordnance Road, Brimsdown, Enfield	Sheet 4 of 7	Overhead Rights	Overhead Restrictions	None	None	None	None	None	None

1	2	3	4	5	6	7	8	9	10	11
Plot Number	**Plot Description**	**Plan Number**	**Interest/ Rights Acquired**	**Restrictions Imposed**	**Owner's Title**	**Company's Existing Title**	**Company's Caution Title**	**Excluded Person/s**	**Article 26(7) Notice Date**	**Article 26 Land**
204b	110 Sq. m. comprising footpath on a dismantled railway lying south of Ordnance Road, Brimsdown, Enfield	Sheet 4 of 7	Overhead Rights	Overhead Restrictions	AGL277725	None	None	None	None	None
206	159 Sq. m. comprising footpath on a dismantled railway lying south of Ordnance Road, Brimsdown, Enfield	Sheet 4 of 7	Permanent Land	None	EGL227842	None	None	British Telecommunications plc Cadent Gas Lee Anglers Consortium	5th November 2018	The land contained within the Owner's Title.
212	108 Sq. m. comprising grassland being part of the Prince of Wales field	Sheet 4 of 7	Permanent Footpath Rights	None	MX255166	None	None	None	None	None

1	2	3	4	5	6	7	8	9	10	11
Plot Number	**Plot Description**	**Plan Number**	**Interest/ Rights Acquired**	**Restrictions Imposed**	**Owner's Title**	**Company's Existing Title**	**Company's Caution Title**	**Excluded Person/s**	**Article 26(7) Notice Date**	**Article 26 Land**
212a	202 Sq. m. comprising grassland being part of the Prince of Wales field	Sheet 4 of 7	Permanent Footpath Rights	None	MX255166	None	None	None	None	None
213	49 Sq. m. comprising water being part of the Small River Lee	Sheet 4 of 7	Undergrounding Rights	Undergrounding Restrictions	None	None	None	None	None	None
214	53 Sq. m. comprising water being part of the Small River Lee	Sheet 4 of 7	Undergrounding Rights	Undergrounding Restrictions	None	None	AGL286613	None	None	None

1	2	3	4	5	6	7	8	9	10	11
Plot Number	**Plot Description**	**Plan Number**	**Interest/ Rights Acquired**	**Restrictions Imposed**	**Owner's Title**	**Company's Existing Title**	**Company's Caution Title**	**Excluded Person/s**	**Article 26(7) Notice Date**	**Article 26 Land**
229cb	19 Sq. m. comprising trackway adjacent to King George's Reservoir	Sheet 5 of 7	Access Rights	None	None	None	None	None	None	None
245a	26 Sq. m. comprising land being footpath on the north side of Wharf Road	Sheet 5 of 7	Overhead Rights	Overhead Restrictions	None	None	AGL283904	None	None	None
246	189 Sq. m. comprising highway being Wharf Road	Sheet 5 of 7	Overhead Rights	Overhead Restrictions	None	None	AGL283904	None	None	None

1	2	3	4	5	6	7	8	9	10	11
Plot Number	**Plot Description**	**Plan Number**	**Interest/ Rights Acquired**	**Restrictions Imposed**	**Owner's Title**	**Company's Existing Title**	**Company's Caution Title**	**Excluded Person/s**	**Article 26(7) Notice Date**	**Article 26 Land**
276a	46 Sq. m. comprising roadway off Pickett's Lock Lane to Pickett's Lock	Sheet 6 of 7	Access Rights	None	None	None	None	None	None	None
276c	8 Sq. m. comprising roadway off Pickett's Lock Lane to Pickett's Lock	Sheet 6 of 7	Access Rights	None	None	None	None	None	None	None
277a	3 Sq. m. comprising road being Pickett's Lock Lane	Sheet 6 of 7	Access Rights	None	None	None	None	None	None	None

1	2	3	4	5	6	7	8	9	10	11
Plot Number	**Plot Description**	**Plan Number**	**Interest/ Rights Acquired**	**Restrictions Imposed**	**Owner's Title**	**Company's Existing Title**	**Company's Caution Title**	**Excluded Person/s**	**Article 26(7) Notice Date**	**Article 26 Land**
288	838 Sq. m. comprising land being car park adjacent to the River Lee Navigation, off Lee Park Way	Sheet 6 of 7	Mooring Rights	None	NGL207773	None	None	Thames Water Utilities plc	5th November 2018	The land contained within the Owner's Title.
288a	30 Sq. m. comprising land being car park adjacent to the River Lee Navigation, off Lee Park Way	Sheet 6 of 7	Access Rights Mooring Rights	None	None	None	None	None	None	None
289b	32 Sq. m. comprising water being part of the River Lee Navigation. Loading position for transport barge	Sheet 6 of 7	Mooring Rights	None	NGL207773	None	None	Thames Water Utilities plc	5th November 2018	The land contained within the Owner's Title.

1	2	3	4	5	6	7	8	9	10	11
Plot Number	**Plot Description**	**Plan Number**	**Interest/ Rights Acquired**	**Restrictions Imposed**	**Owner's Title**	**Company's Existing Title**	**Company's Caution Title**	**Excluded Person/s**	**Article 26(7) Notice Date**	**Article 26 Land**
298a	448 Sq. m. comprising private access road from Lower Hall Lane to William Girling Reservoir	Sheet 6 of 7	Access Rights	None	None	None	AGL298819	None	None	None
298ab	216 Sq. m. comprising private access road from Lower Hall Lane to William Girling Reservoir	Sheet 6 of 7	Access Rights	None	None	None	AGL298819	None	None	None
307a	13 Sq. m. comprising shrubland being Cooks Ferry Roundabout	Sheet 6 of 7	Overhead Rights	Overhead Restrictions	None	None	None	None	None	None

1	2	3	4	5	6	7	8	9	10	11
Plot Number	**Plot Description**	**Plan Number**	**Interest/ Rights Acquired**	**Restrictions Imposed**	**Owner's Title**	**Company's Existing Title**	**Company's Caution Title**	**Excluded Person/s**	**Article 26(7) Notice Date**	**Article 26 Land**
308a	3 Sq. m. comprising land being Cooks Ferry	Sheet 6 of 7	Overhead Rights	Overhead Restrictions	None	None	None	None	None	None
308b	43 Sq. m. comprising land being Cooks Ferry	Sheet 6 of 7	Overhead Rights	Overhead Restrictions	AGL332793	None	None	None	None	None
310	840 Sq. m. comprising land being Cooks Ferry Roundabout, below the A406, North Circular Road	Sheet 6 of 7	Overhead Rights	Overhead Restrictions	AGL332793	None	None	None	None	None

1	2	3	4	5	6	7	8	9	10	11
Plot Number	**Plot Description**	**Plan Number**	**Interest/ Rights Acquired**	**Restrictions Imposed**	**Owner's Title**	**Company's Existing Title**	**Company's Caution Title**	**Excluded Person/s**	**Article 26(7) Notice Date**	**Article 26 Land**
311	286 Sq. m. comprising highway at Cooks Ferry Roundabout	Sheet 6 of 7	Overhead Rights	Overhead Restrictions	AGL332793	None	None	None	None	None
312	10 Sq. m. comprising grassed traffic island	Sheet 6 of 7	Overhead Rights	Overhead Restrictions	AGL332793	None	None	None	None	None
316a	44 Sq. m. comprising shrubland lying between Advent Way and the A406, North Circular Road	Sheet 6 of 7	Overhead Rights	Overhead Restrictions	EGL330626	None	None	None	None	None

1	2	3	4	5	6	7	8	9	10	11
Plot Number	**Plot Description**	**Plan Number**	**Interest/ Rights Acquired**	**Restrictions Imposed**	**Owner's Title**	**Company's Existing Title**	**Company's Caution Title**	**Excluded Person/s**	**Article 26(7) Notice Date**	**Article 26 Land**
322a	3 Sq. m. comprising land being Cooks Ferry Roundabout	Sheet 6 of 7	Overhead Rights	Overhead Restrictions	None	None	None	None	None	None
323	31 Sq. m. comprising land being Cooks Ferry Roundabout	Sheet 6 of 7	Overhead Rights	Overhead Restrictions	AGL332793	None	None	None	None	None
324	105 Sq. m. comprising land being Cooks Ferry Roundabout	Sheet 6 of 7	Overhead Rights	Overhead Restrictions	AGL332793	None	None	None	None	None

1	2	3	4	5	6	7	8	9	10	11
Plot Number	**Plot Description**	**Plan Number**	**Interest/ Rights Acquired**	**Restrictions Imposed**	**Owner's Title**	**Company's Existing Title**	**Company's Caution Title**	**Excluded Person/s**	**Article 26(7) Notice Date**	**Article 26 Land**
325	240 Sq. m. comprising highway being Cooks Ferry Roundabout	Sheet 6 of 7	Overhead Rights	Overhead Restrictions	None	None	None	None	None	None
325b	38 Sq. m. comprising highway being Cooks Ferry Roundabout	Sheet 6 of 7	Overhead Rights	Overhead Restrictions	EGL40131	None	None	None	None	None
326a	100 Sq. m. comprising shrubland being Lee Valley Trading Estate	Sheet 6 of 7	Overhead Rights	Overhead Restrictions	None	None	None	None	None	None

1	2	3	4	5	6	7	8	9	10	11
Plot Number	**Plot Description**	**Plan Number**	**Interest/ Rights Acquired**	**Restrictions Imposed**	**Owner's Title**	**Company's Existing Title**	**Company's Caution Title**	**Excluded Person/s**	**Article 26(7) Notice Date**	**Article 26 Land**
351a	8 Sq. m. comprising shrubland on bank of the River Lee Diversion	Sheet 7 of 7	Overhead Rights	Overhead Restrictions	None	None	AGL282335	None	None	None
356a	20 Sq. m. comprising land being the bank of the River Lee Diversion	Sheet 7 of 7	Overhead Rights	Overhead Restrictions	MX385185	None	None	None	None	None
362a	28 Sq. m. comprising scrubland being part of the Lee Valley Regional Park at Tottenham Marshes	Sheet 7 of 7	Overhead Rights	Overhead Restrictions	None	None	None	None	None	None

1	2	3	4	5	6	7	8	9	10	11
Plot Number	**Plot Description**	**Plan Number**	**Interest/ Rights Acquired**	**Restrictions Imposed**	**Owner's Title**	**Company's Existing Title**	**Company's Caution Title**	**Excluded Person/s**	**Article 26(7) Notice Date**	**Article 26 Land**
363a	70 Sq. m. comprising scrubland being part of the Lee Valley Regional Park at Tottenham Marshes	Sheet 7 of 7	Overhead Rights	Overhead Restrictions	None	None	None	None	None	None
364a	44 Sq. m. comprising scrubland being part of the Lee Valley Regional Park at Tottenham Marshes	Sheet 7 of 7	Overhead Rights	Overhead Restrictions	None	None	None	None	None	None
365	258 Sq. m. comprising grassland being part of the Lee Valley Regional Park at Tottenham Marshes	Sheet 7 of 7	Overhead Rights	Overhead Restrictions	EGL359496	None	None	Canal & River Trust Thames Water Utilities plc UK Power Networks Ltd Environment Agency	5th November 2018	The land contained within the Owner's Title.

1	2	3	4	5	6	7	8	9	10	11
Plot Number	**Plot Description**	**Plan Number**	**Interest/ Rights Acquired**	**Restrictions Imposed**	**Owner's Title**	**Company's Existing Title**	**Company's Caution Title**	**Excluded Person/s**	**Article 26(7) Notice Date**	**Article 26 Land**
366	1667 Sq. m. comprising grassland being part of the Lee Valley Regional Park at Tottenham Marshes	Sheet 7 of 7	Overhead Rights	Overhead Restrictions	EGL359496	None	None	Canal & River Trust Thames Water Utilities plc UK Power Networks Ltd Environment Agency	5th November 2018	The land contained within the Owner's Title.
367	1139 Sq. m. comprising grassland being part of the Lee Valley Regional Park at Tottenham Marshes	Sheet 7 of 7	Overhead Rights	Overhead Restrictions	EGL359496	None	None	Canal & River Trust Thames Water Utilities plc UK Power Networks Ltd Environment Agency	5th November 2018	The land contained within the Owner's Title.
368	6525 Sq. m. comprising grassland being part of the Lee Valley Regional Park at Tottenham Marshes	Sheet 7 of 7	Overhead Rights	Overhead Restrictions	EGL359496	None	None	Canal & River Trust Thames Water Utilities plc UK Power Networks Ltd Environment Agency	5th November 2018	The land contained within the Owner's Title.

1	2	3	4	5	6	7	8	9	10	11
Plot Number	**Plot Description**	**Plan Number**	**Interest/ Rights Acquired**	**Restrictions Imposed**	**Owner's Title**	**Company's Existing Title**	**Company's Caution Title**	**Excluded Person/s**	**Article 26(7) Notice Date**	**Article 26 Land**
372	394 Sq. m. comprising grassland being part of the Lee Valley Regional Park at Tottenham Marshes	Sheet 7 of 7	Access Rights	None	EGL359496	None	None	Canal & River Trust Thames Water Utilities plc UK Power Networks Ltd Environment Agency	5th November 2018	The land contained within the Owner's Title.
386	17074 Sq. m. comprising grass and Scrubland being part of the Lee Valley Regional Park at Tottenham Marshes	Sheet 7 of 7	Undergrounding Rights	Undergrounding Restrictions	EGL359496	None	None	Canal & River Trust Thames Water Utilities plc UK Power Networks Ltd Environment Agency	5th November 2018	The land contained within the Owner's Title.
388	1519 Sq. m. comprising grass and Scrubland being Recreation Ground to the south of Tottenham Substation	Sheet 7 of 7	Permanent Land	None	EGL359496	None	None	Canal & River Trust Thames Water Utilities plc UK Power Networks Ltd Environment Agency	5th November 2018	The land contained within the Owner's Title.

1	2	3	4	5	6	7	8	9	10	11
Plot Number	**Plot Description**	**Plan Number**	**Interest/ Rights Acquired**	**Restrictions Imposed**	**Owner's Title**	**Company's Existing Title**	**Company's Caution Title**	**Excluded Person/s**	**Article 26(7) Notice Date**	**Article 26 Land**
390	3048 Sq. m. comprising grass and Scrubland being Recreation Ground to the south of Tottenham Substation	Sheet 7 of 7	Overhead Rights	Overhead Restrictions	EGL359496	None	None	Canal & River Trust Thames Water Utilities plc UK Power Networks Ltd Environment Agency	5th November 2018	The land contained within the Owner's Title.
392	3986 Sq. m. comprising grass and Scrubland being Recreation Ground to the south of Tottenham Substation	Sheet 7 of 7	Overhead Rights	Overhead Restrictions	EGL359496	None	None	Canal & River Trust Thames Water Utilities plc UK Power Networks Ltd Environment Agency	5th November 2018	The land contained within the Owner's Title.
393	59 Sq. m. comprising footpath between Watermead Way (A1055) and Pymme's Brook	Sheet 7 of 7	Overhead Rights	Overhead Restrictions	EGL359496	None	None	Canal & River Trust Thames Water Utilities plc UK Power Networks Ltd Environment Agency	5th November 2018	The land contained within the Owner's Title.

1	2	3	4	5	6	7	8	9	10	11
Plot Number	**Plot Description**	**Plan Number**	**Interest/ Rights Acquired**	**Restrictions Imposed**	**Owner's Title**	**Company's Existing Title**	**Company's Caution Title**	**Excluded Person/s**	**Article 26(7) Notice Date**	**Article 26 Land**
394	133 Sq. m. comprising footpath between Watermead Way (A1055) and Pymme's Brook	Sheet 7 of 7	Overhead Rights	Overhead Restrictions	EGL359496	None	None	Canal & River Trust Thames Water Utilities plc UK Power Networks Ltd Environment Agency	5th November 2018	The land contained within the Owner's Title.
395	68 Sq. m. comprising footpath between Watermead Way (A1055) and Pymme's Brook	Sheet 7 of 7	Overhead Rights	Overhead Restrictions	EGL359496	None	None	Canal & River Trust Thames Water Utilities plc UK Power Networks Ltd Environment Agency	5th November 2018	The land contained within the Owner's Title.
396	31 Sq. m. comprising footpath between Watermead Way (A1055) and Pymme's Brook	Sheet 7 of 7	Access Rights	None	EGL359496	None	None	Canal & River Trust Thames Water Utilities plc UK Power Networks Ltd Environment Agency	5th November 2018	The land contained within the Owner's Title.

1	2	3	4	5	6	7	8	9	10	11
Plot Number	**Plot Description**	**Plan Number**	**Interest/ Rights Acquired**	**Restrictions Imposed**	**Owner's Title**	**Company's Existing Title**	**Company's Caution Title**	**Excluded Person/s**	**Article 26(7) Notice Date**	**Article 26 Land**
403a	12 Sq. m. comprising land being allotment gardens	Sheet 7 of 7	Overhead Rights	Overhead Restrictions	None	None	AGL314679	None	None	None
404a	188 Sq. m. comprising trees to the west of Watermead Way (A1055)	Sheet 7 of 7	Overhead Rights	Overhead Restrictions	None	None	AGL314679	None	None	None
404b	78 Sq. m. comprising trees to the west of Watermead Way (A1055)	Sheet 7 of 7	Overhead Rights	Overhead Restrictions	None	None	AGL314679	None	None	None

1	2	3	4	5	6	7	8	9	10	11
Plot Number	**Plot Description**	**Plan Number**	**Interest/ Rights Acquired**	**Restrictions Imposed**	**Owner's Title**	**Company's Existing Title**	**Company's Caution Title**	**Excluded Person/s**	**Article 26(7) Notice Date**	**Article 26 Land**
405a	1 Sq. m. comprising footpath being Watermead way	Sheet 7 of 7	Overhead Rights	Overhead Restrictions	None	None	None	None	None	None
406a	3 Sq. m. comprising land being Watermead Way (A1055)	Sheet 7 of 7	Overhead Rights	Overhead Restrictions	None	None	AGL314679	None	None	None
406c	1 Sq. m. comprising land being Watermead Way (A1055)	Sheet 7 of 7	Overhead Rights	Overhead Restrictions	None	None	None	None	None	None

[redacted]

THE COMMON SEAL of NATIONAL)
GRID ELECTRICITY TRANSMISSION PLC)
was affixed to this deed in the presence of:)

[redacted]

.....

Authorised Signatory

GENERAL VESTING DECLARATION PLANS RELATING TO THE NATIONAL GRID (NORTH LONDON REINFORCEMENT PROJECT) ORDER 2014

Sheet Number: 1 of 7

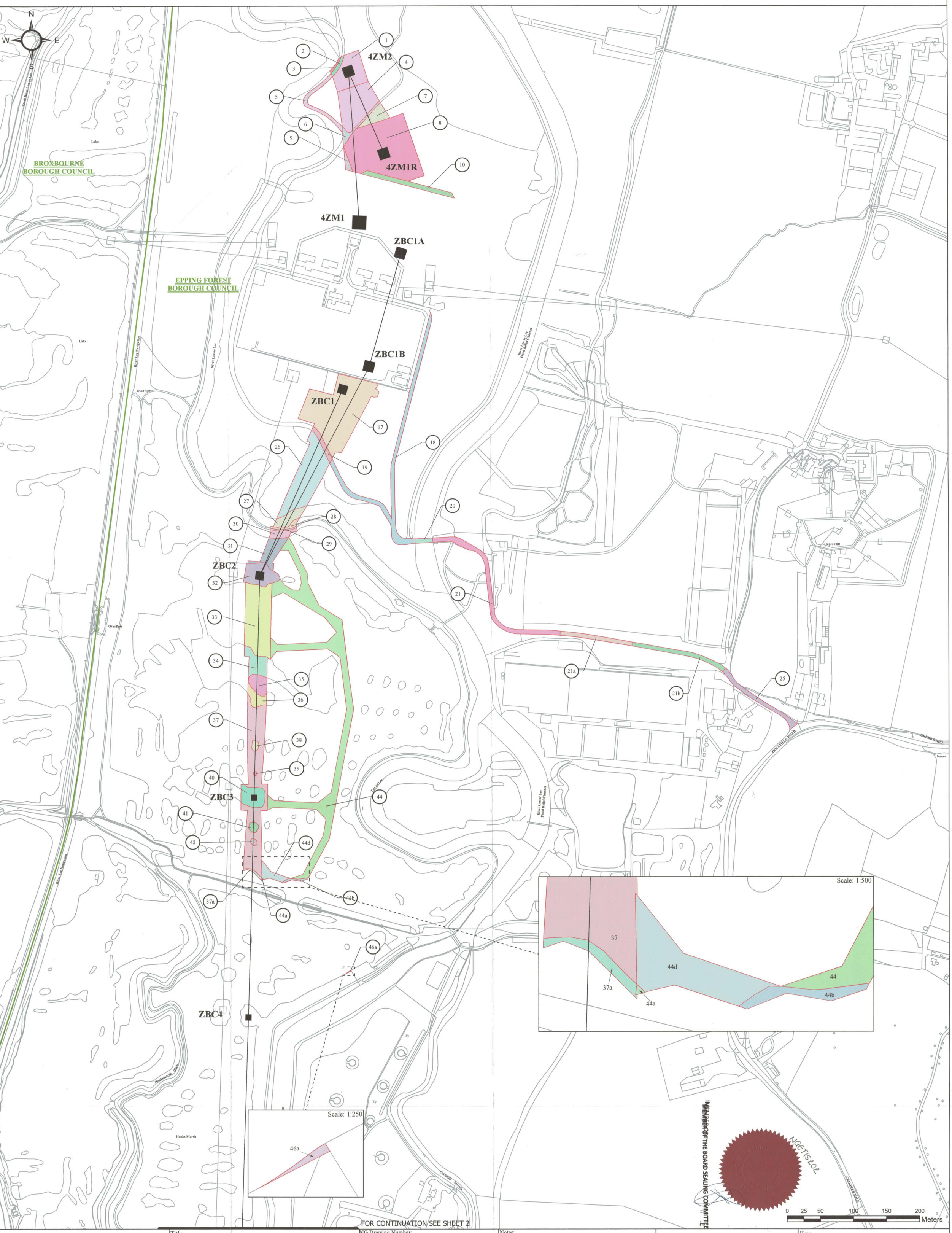

FOR CONTINUATION SEE SHEET 2

Prepared by ihcs Ltd. on behalf of nationalgrid

Title:

GENERAL VESTING DECLARATION PLANS RELATING TO THE NATIONAL GRID (NORTH LONDON REINFORCEMENT PROJECT) ORDER 2014

NG Drawing Number:

AP2004-GVD-PRO-08/01

NG Application Number:

EN 020009

Version	Date	Drawn	Checked	Approved
-	21/01/2019	HB	DF	AH

Notes:

This drawing is scaled at paper size A1.
Englargements to scale,
please find scale in top right corner of the frame.

REPRODUCED FROM ORDNANCE SURVEY MAPS BY PERMISSION OF THE ORDANCE SURVEY ON BEHALF OF THE CONTROLLER OF HER MAJESTY'S STATIONERY OFFICE

NOT TO BE REPRODUCED WITHOUT WRITTEN PERMISSION OF THE NATIONAL GRID Plc

ALL RIGHTS RESERVED LICENCE NUMBER 100022432

Key:

- 78 — PLOT NUMBERS = GENERAL VESTING DECLARATION AREAS- FOR PLOT DETAILS REFER TO BOOK OF REFERENCE
- TOWERS
- CONDUCTORS

Scale: 1:2,500 at A1 | Drawing Date: 21/01/2019 | Sheet Number: 1 of 7

GENERAL VESTING DECLARATION PLANS RELATING TO THE NATIONAL GRID (NORTH LONDON REINFORCEMENT PROJECT) ORDER 2014

Sheet Number: 2 of 7

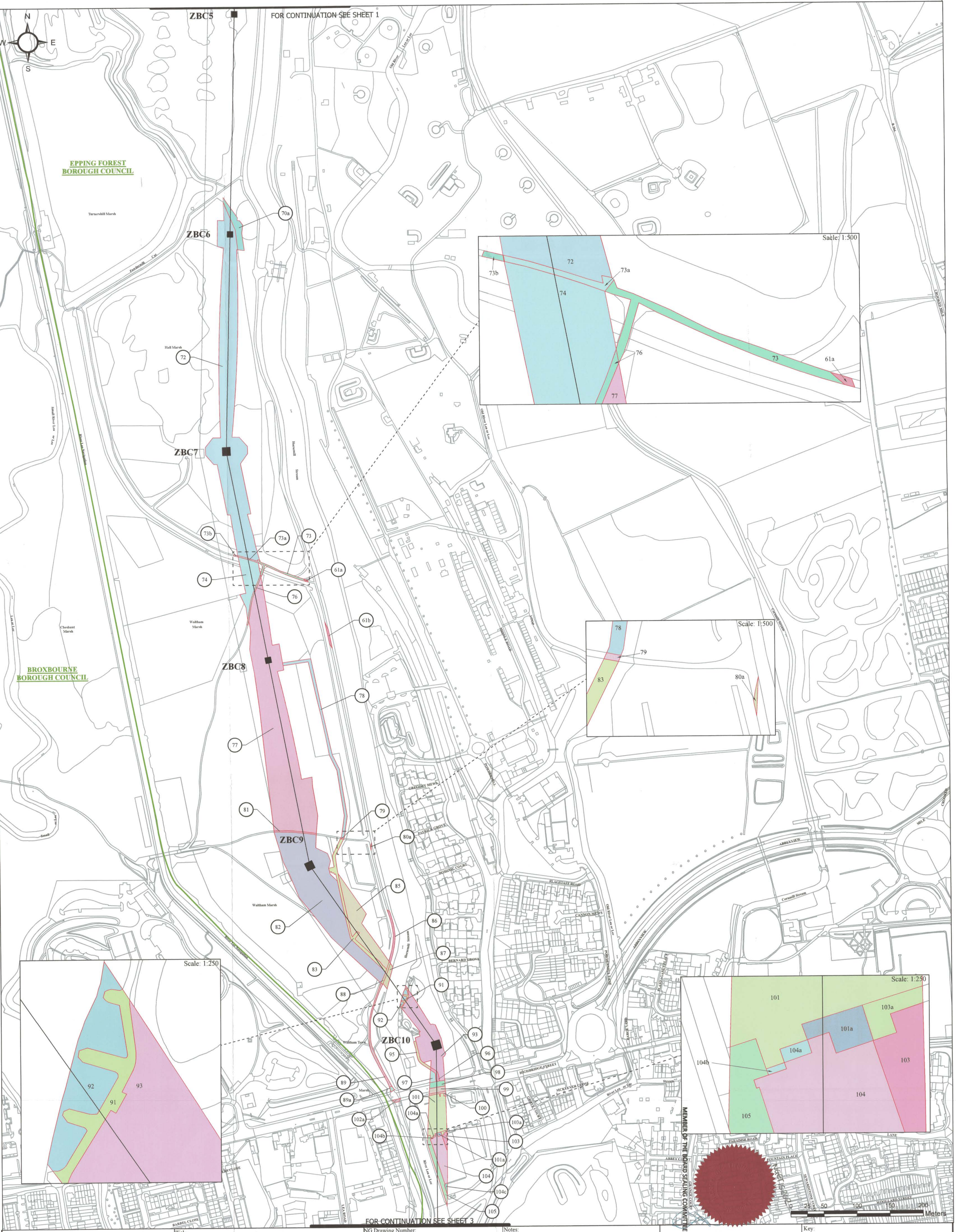

Prepared by ihcs Ltd. on behalf of nationalgrid

Title:

GENERAL VESTING DECLARATION PLANS RELATING TO THE NATIONAL GRID (NORTH LONDON REINFORCEMENT PROJECT) ORDER 2014

NG Drawing Number:

AP2004-GVD-PRO-08/02

NG Application Number:

EN 020009

Version	Date	Drawn	Checked	Approved
-	21/01/2019	HB	DF	AH

Notes:

This drawing is scaled at paper size A1.
Englargements to scale,
please find scale in top right corner of the frame.

Scale: 1:2,500 at A1

Drawing Date: 21/01/2019

REPRODUCED FROM ORDNANCE SURVEY MAPS BY PERMISSION OF THE ORDANCE SURVEY ON BEHALF OF THE CONTROLLER OF HER MAJESTY'S STATIONERY OFFICE

NOT TO BE REPRODUCED WITHOUT WRITTEN PERMISSION OF THE NATIONAL GRID Plc

ALL RIGHTS RESERVED LICENCE NUMBER 100022432

Sheet Number: 2 of 7

Key:

- PLOT NUMBERS = GENERAL VESTING DECLARATION AREAS- FOR PLOT DETAILS REFER TO BOOK OF REFERENCE
- TOWERS
- CONDUCTORS

GENERAL VESTING DECLARATION PLANS RELATING TO THE NATIONAL GRID (NORTH LONDON REINFORCEMENT PROJECT) ORDER 2014

Sheet Number: 3 of 7

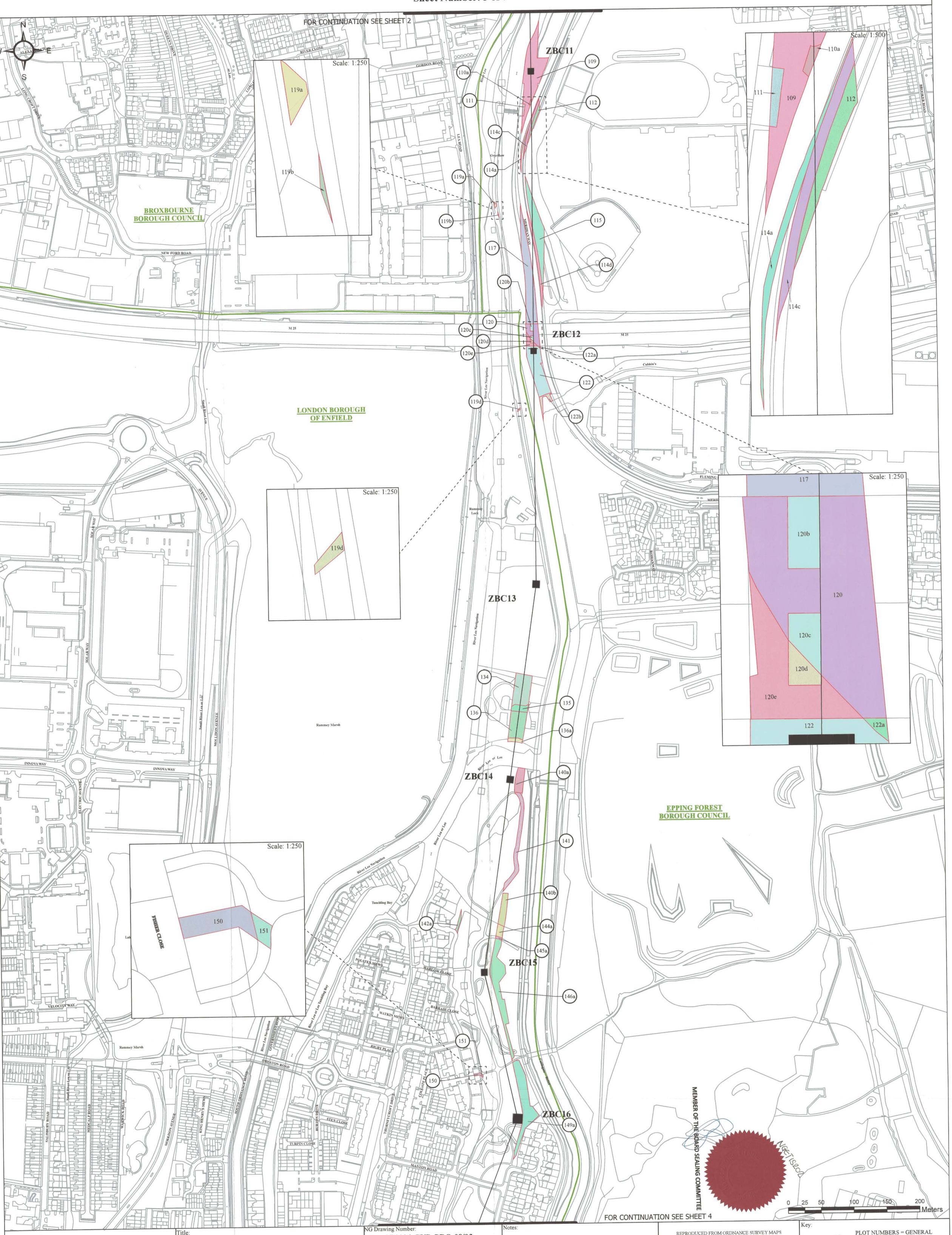

Prepared by ihcs Ltd on behalf of nationalgrid

Title:

GENERAL VESTING DECLARATION PLANS RELATING TO THE NATIONAL GRID (NORTH LONDON REINFORCEMENT PROJECT) ORDER 2014

NG Drawing Number:
AP2004-GVD-PRO-08/03

NG Application Number:
EN 020009

Version	Date	Drawn	Checked	Approved
-	21/01/2019	HB	DF	AH

Notes:

This drawing is scaled at paper size A1.
Englargements to scale,
please find scale in top right corner of the frame.

REPRODUCED FROM ORDNANCE SURVEY MAPS BY PERMISSION OF THE ORDANCE SURVEY ON BEHALF OF THE CONTROLLER OF HER MAJESTY'S STATIONERY OFFICE

NOT TO BE REPRODUCED WITHOUT WRITTEN PERMISSION OF THE NATIONAL GRID Plc

ALL RIGHTS RESERVED LICENCE NUMBER 100022432

Key:

- PLOT NUMBERS = GENERAL VESTING DECLARATION AREAS- FOR PLOT DETAILS REFER TO BOOK OF REFERENCE
- TOWERS
- CONDUCTORS

Scale: 1:2,500 at A1 | Drawing Date: 21/01/2019 | Sheet Number: 3 of 7

GENERAL VESTING DECLARATION PLANS RELATING TO THE NATIONAL GRID (NORTH LONDON REINFORCEMENT PROJECT) ORDER 2014

Sheet Number: 4 of 7

FOR CONTINUATION SEE SHEET 3

ZBC17
ZBC18
ZBC19
ZBC20
ZBC21
ZBC22
ZBC23
ZBC24

186b 186c 187a 186a 189 186 188 191 212 212a 213 214 206 191a 204b 201 204a 202 168a 173a 169a 171 173b

Scale: 1:250

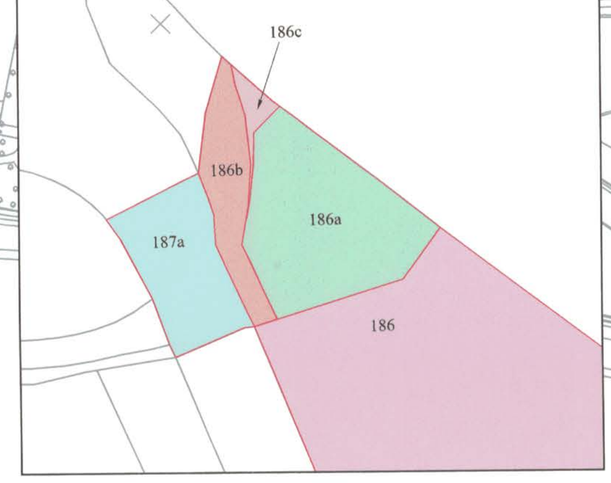

EPPING FOREST BOROUGH COUNCIL

LONDON BOROUGH OF ENFIELD

King George's Reservoir

MEMBER OF THE BOARD SEALING COMMITTEE

NGETS202

0 25 50 100 150 200 Meters

Prepared by ihcs Ltd. on behalf of nationalgrid

Title:

GENERAL VESTING DECLARATION PLANS RELATING TO THE NATIONAL GRID (NORTH LONDON REINFORCEMENT PROJECT) ORDER 2014

NG Drawing Number: **AP2004-GVD-PRO-08/04**

NG Application Number: **EN 020009**

Version	Date	Drawn	Checked	Approved
-	21/01/2019	HB	DF	AH

Notes:

This drawing is scaled at paper size A1.
Englargements to scale,
please find scale in top right corner of the frame.

Scale: 1:2,500 at A1

Drawing Date: 21/01/2019

REPRODUCED FROM ORDNANCE SURVEY MAPS BY PERMISSION OF THE ORDANCE SURVEY ON BEHALF OF THE CONTROLLER OF HER MAJESTY'S STATIONERY OFFICE

NOT TO BE REPRODUCED WITHOUT WRITTEN PERMISSION OF THE NATIONAL GRID Plc

ALL RIGHTS RESERVED LICENCE NUMBER 100022432

Sheet Number: 4 of 7

Key:

- 78 — PLOT NUMBERS = GENERAL VESTING DECLARATION AREAS- FOR PLOT DETAILS REFER TO BOOK OF REFERENCE
- TOWERS
- CONDUCTORS

GENERAL VESTING DECLARATION PLANS RELATING TO THE NATIONAL GRID
(NORTH LONDON REINFORCEMENT PROJECT) ORDER 2014
Sheet Number: 5 of 7

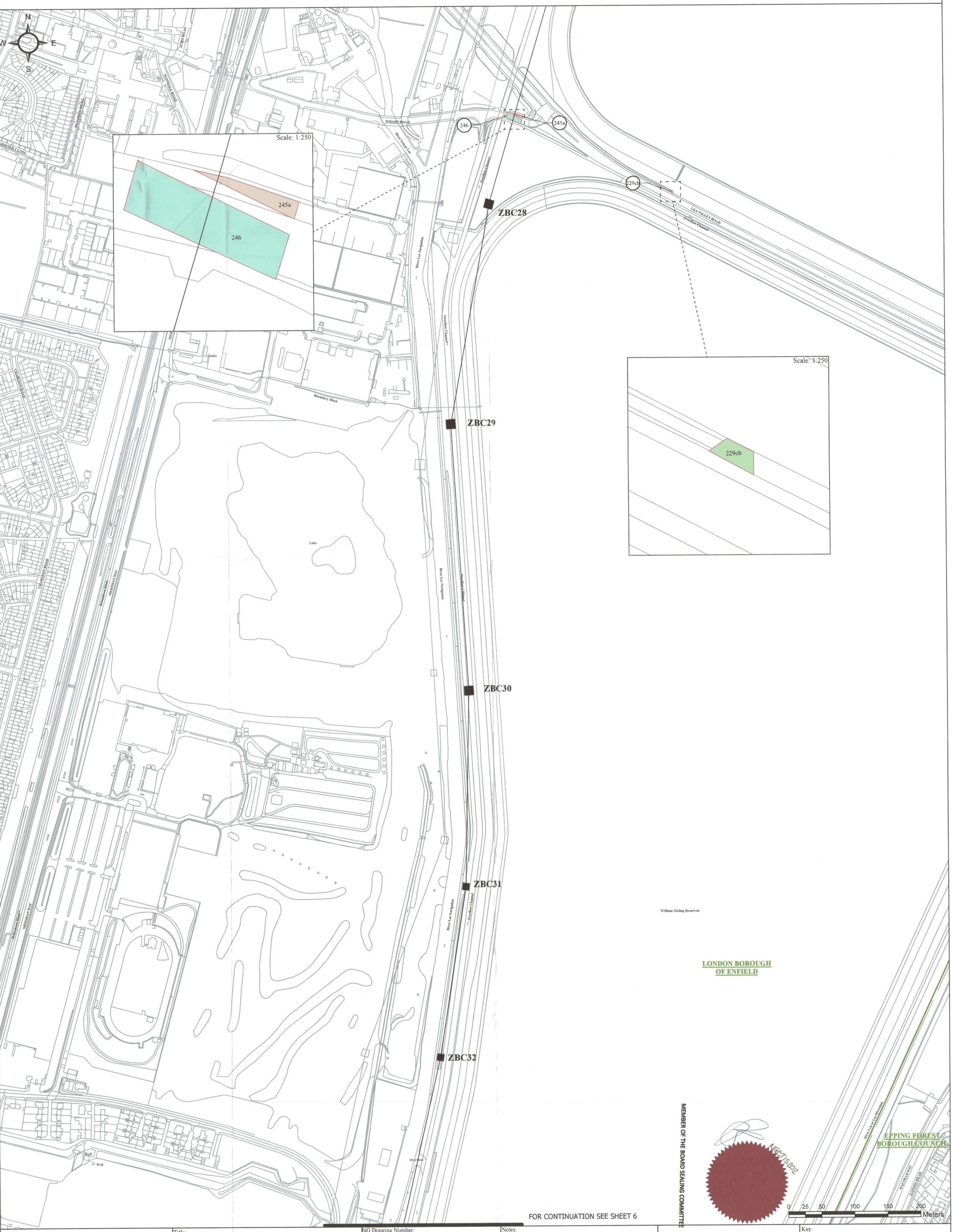

Prepared by ihcs Ltd on behalf of nationalgrid

Title:

GENERAL VESTING DECLARATION PLANS RELATING TO THE NATIONAL GRID (NORTH LONDON REINFORCEMENT PROJECT) ORDER 2014

NG Drawing Number:
AP2004-GVD-PRO-08/05

NG Application Number:
EN 020009

Version	Date	Drawn	Checked	Approved
-	21/01/2019	HB	DF	AH

Notes:

This drawing is scaled at paper size A1.
Englargements to scale,
please find scale in top right corner of the frame.

REPRODUCED FROM ORDNANCE SURVEY MAPS BY PERMISSION OF THE ORDANCE SURVEY ON BEHALF OF THE CONTROLLER OF HER MAJESTY'S STATIONERY OFFICE

NOT TO BE REPRODUCED WITHOUT WRITTEN PERMISSION OF THE NATIONAL GRID Plc

ALL RIGHTS RESERVED LICENCE NUMBER 100022432

Key:

- PLOT NUMBERS = GENERAL VESTING DECLARATION AREAS- FOR PLOT DETAILS REFER TO BOOK OF REFERENCE
- TOWERS
- CONDUCTORS

Scale: 1:2,500 at A1 | Drawing Date: 21/01/2019 | Sheet Number: 5 of 7

GENERAL VESTING DECLARATION PLANS RELATING TO THE NATIONAL GRID (NORTH LONDON REINFORCEMENT PROJECT) ORDER 2014

Sheet Number: 6 of 7

FOR CONTINUATION SEE SHEET 5

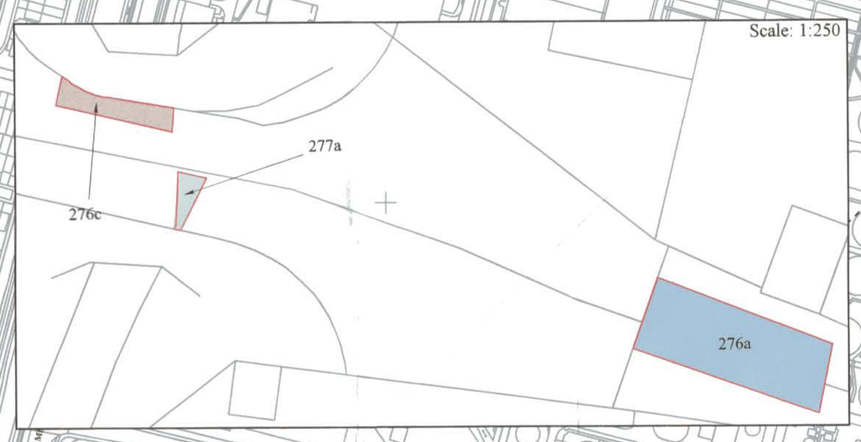

ZBC33

ZBC34

ZBC35

ZBC36

ZBC37

ZBC38

ZBC39

276c

277a

276a

288

288a

289b

298a

298ab

316a

307a

308a

322a

308b

311

312

323

325b

310

324

325

326a

LONDON BOROUGH OF ENFIELD

LONDON BOROUGH OF WALTHAM FOREST

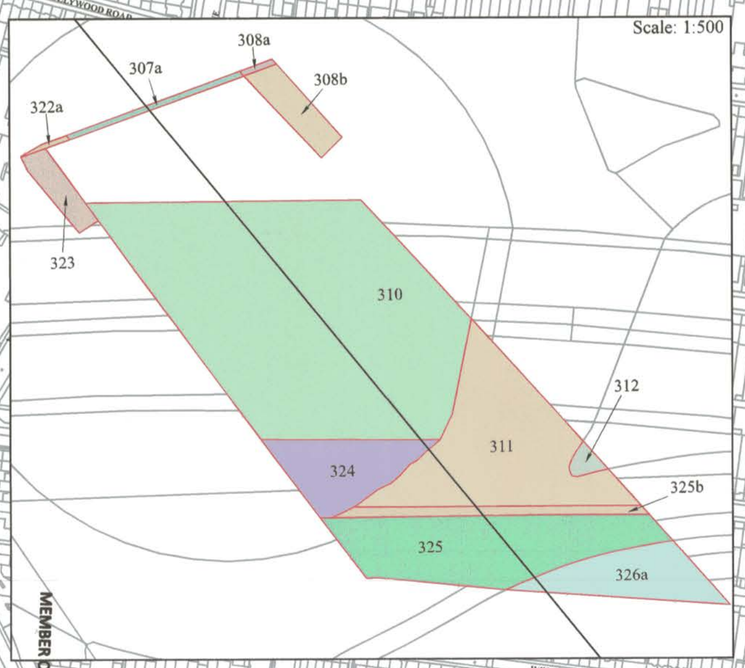

FOR CONTINUATION SEE SHEET 7

MEMBER OF THE BOARD SEALING COMMITTEE

Meters 0 25 50 100 150 200

Prepared by ihcs Ltd on behalf of nationalgrid

Title: **GENERAL VESTING DECLARATION PLANS RELATING TO THE NATIONAL GRID (NORTH LONDON REINFORCEMENT PROJECT) ORDER 2014**

NG Drawing Number: **AP2004-GVD-PRO-08/06**

NG Application Number: **EN 020009**

Version	Date	Drawn	Checked	Approved
-	21/01/2019	HB	DF	AH

Notes:

This drawing is scaled at paper size A1.
Englargements to scale,
please find scale in top right corner of the frame.

Scale: 1:2,500 at A1

Drawing Date: 21/01/2019

REPRODUCED FROM ORDNANCE SURVEY MAPS BY PERMISSION OF THE ORDANCE SURVEY ON BEHALF OF THE CONTROLLER OF HER MAJESTY'S STATIONERY OFFICE

NOT TO BE REPRODUCED WITHOUT WRITTEN PERMISSION OF THE NATIONAL GRID Plc

ALL RIGHTS RESERVED LICENCE NUMBER 100022432

Sheet Number: 6 of 7

Key:

- 78 — PLOT NUMBERS = GENERAL VESTING DECLARATION AREAS- FOR PLOT DETAILS REFER TO BOOK OF REFERENCE
- TOWERS
- CONDUCTORS

GENERAL VESTING DECLARATION PLANS RELATING TO THE NATIONAL GRID (NORTH LONDON REINFORCEMENT PROJECT) ORDER 2014

Sheet Number: 7 of 7

FOR CONTINUATION SEE SHEET 6

LONDON BOROUGH OF ENFIELD

LONDON BOROUGH OF HARINGEY

LONDON BOROUGH OF WALTHAM FOREST

ZBC41

ZBC42

ZBC43

VC1

VC1R

VC2

365 366 364a 372 386 368 367 362a 363a 356a 351a 388 390 392 396 393 395 394 403a 404a 404b 405a 406a 406c

Scale: 1:500

Scale: 1:100

Tottenham Marshes

Lockwood Reservoir

High Maynard Reservoir

0 25 50 100 150 200 Meters

MEMBER OF THE BOARD SEALING COMMITTEE

Prepared by ihcs Ltd. on behalf of nationalgrid	Title: GENERAL VESTING DECLARATION PLANS RELATING TO THE NATIONAL GRID (NORTH LONDON REINFORCEMENT PROJECT) ORDER 2014	NG Drawing Number: AP2004-GVD-PRO-08/07	Notes: This drawing is scaled at paper size A1. Englargements to scale, please find scale in top right corner of the frame.	REPRODUCED FROM ORDNANCE SURVEY MAPS BY PERMISSION OF THE ORDANCE SURVEY ON BEHALF OF THE CONTROLLER OF HER MAJESTY'S STATIONERY OFFICE NOT TO BE REPRODUCED WITHOUT WRITTEN PERMISSION OF THE NATIONAL GRID Plc ALL RIGHTS RESERVED LICENCE NUMBER 100022432	Key: PLOT NUMBERS = GENERAL VESTING DECLARATION AREAS- FOR PLOT DETAILS REFER TO BOOK OF REFERENCE; TOWERS; CONDUCTORS
		NG Application Number: EN 020009			

Version	Date	Drawn	Checked	Approved
-	21/01/2019	HB	DF	AH

	Scale: 1:2,500 at A1	Drawing Date: 21/01/2019
		Sheet Number: 7 of 7